

Constraint Policy Overlay

- Floodway
- Floodplain and Erosion
- Site Plan Control

This is Schedule "B13"
To By-law 2015-30
Passed the ___ day of ___, 2015

Mayor Peter Chirico
City Clerk Karen McIsaac

Zoning Class

- Rural
- Commercial
- Industrial
- Industrial Bus. Park
- Industrial Holding
- Institutional
- Open Space, Park
- Residential Multiple
- Residential

**CITY OF NORTH BAY
ZONING BY-LAW 2015-30
SCHEDULE
B13
August 20, 2024**

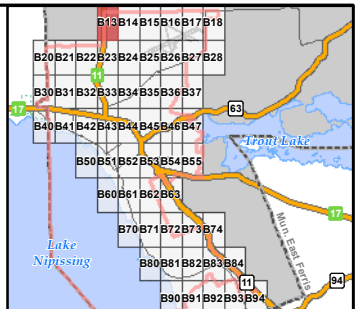
1:6,030 @ Legal Size

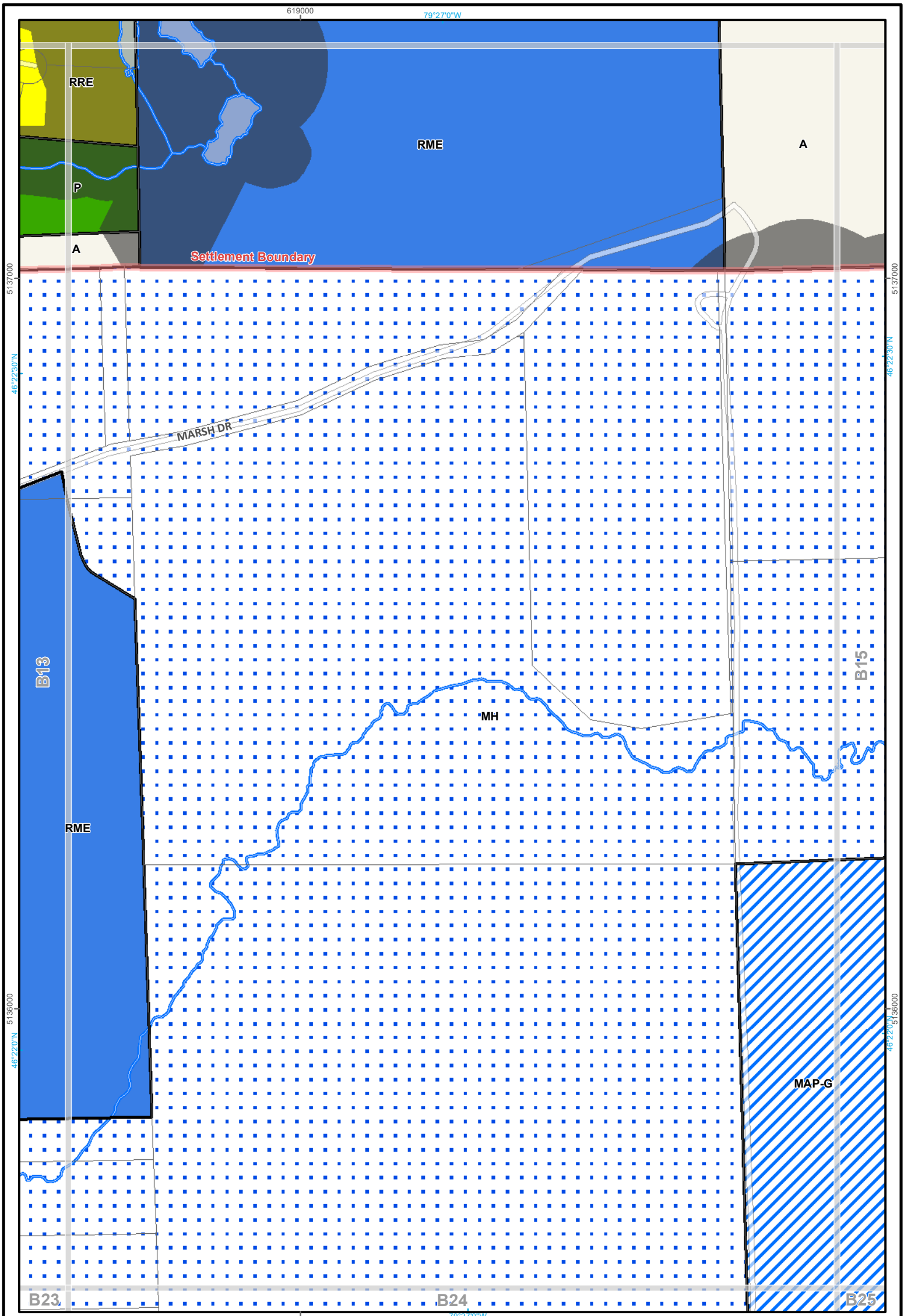
0 50 100 200
m

NORTH BAY
Let's North. Enough to be PERFECT!

© City of North Bay, 2024
This map is not a legal plan or survey and should not be used as a navigational aid. The City of North Bay disclaims any liability that may arise from the use of the mapping data.

North American Datum 1983
Universal Transverse Mercator
17 T (Metric)





Constraint Policy Overlay

- Floodway
- Floodplain and Erosion
- Site Plan Control

This is Schedule "B14"
To By-law 2015-30
Passed the ___ day of ___, 2015

Mayor Peter Chirico
City Clerk Karen Mclsaac

Zoning Class

- Rural
- Commercial
- Industrial
- Industrial Bus. Park
- Industrial Holding
- Institutional
- Open Space, Park
- Residential Multiple
- Residential

CITY OF NORTH BAY
ZONING BY-LAW 2015-30

SCHEDULE
B14
August 20, 2024

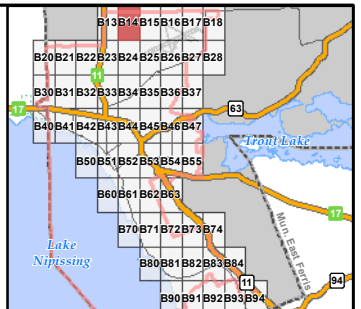
1:6,030 @ Legal Size

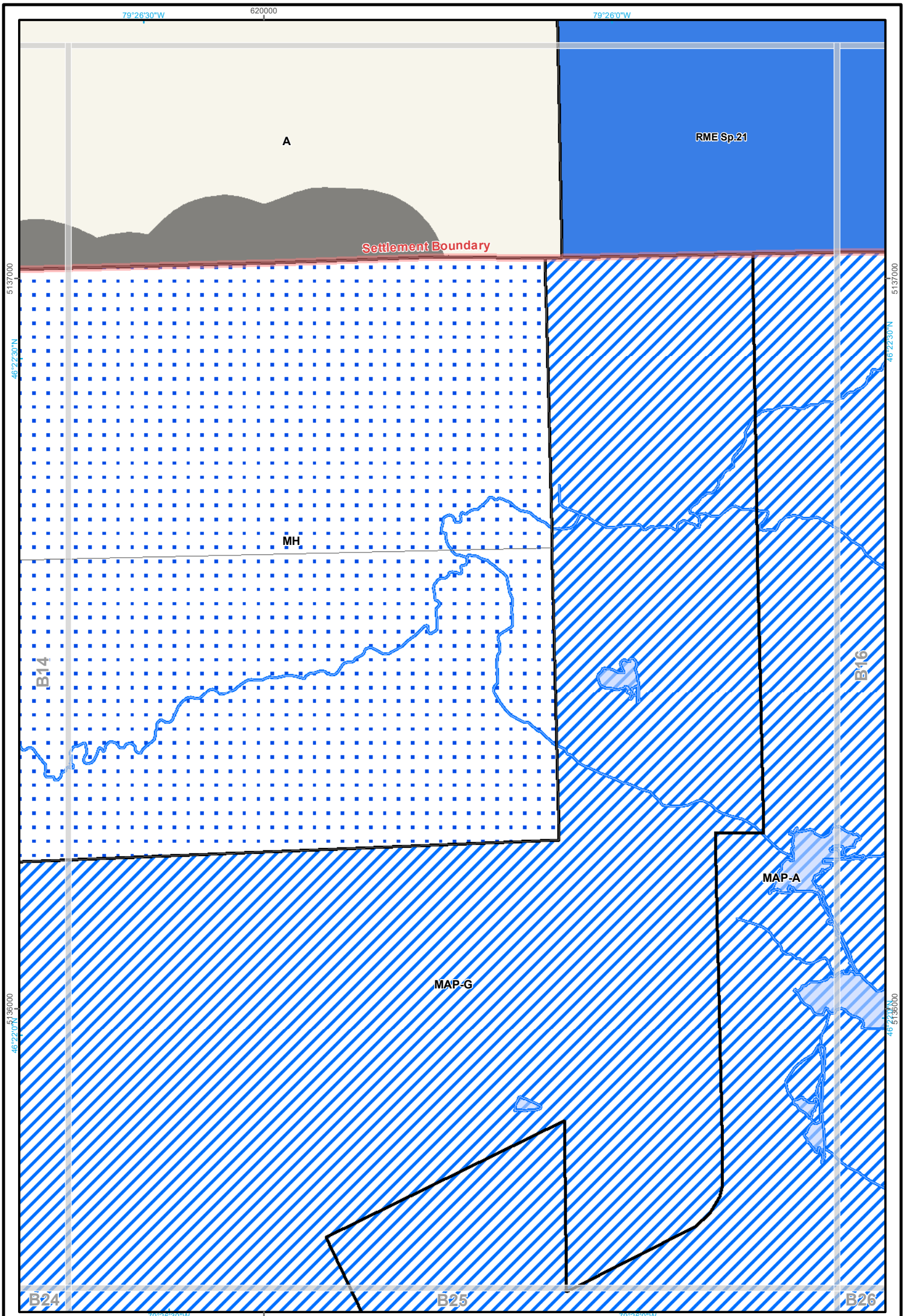
0 50 100 200
m

NORTH BAY
Just North. Enough to be PERFECT.

© City of North Bay, 2024
This map is not a legal plan or survey and should not be used as a navigational aid. The City of North Bay disclaims any liability that may arise from the use of the mapping data.

North American Datum 1983
Universal Transverse Mercator
17 T (Metric)





Constraint Policy Overlay

- Floodway
- Floodplain and Erosion
- Site Plan Control

This is Schedule "B15"
To By-law 2015-30
Passed the ___ day of ___, 2015

Mayor Peter Chirico
City Clerk Karen Mclsaac

Zoning Class

- Rural
- Commercial
- Industrial
- Industrial Bus. Park
- Industrial Holding
- Institutional
- Open Space, Park
- Residential Multiple
- Residential

CITY OF NORTH BAY
ZONING BY-LAW 2015-30

SCHEDULE
B15
August 20, 2024

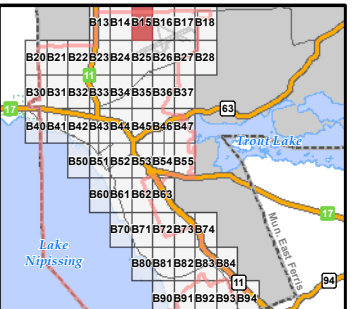
1:6,030 @ Legal Size

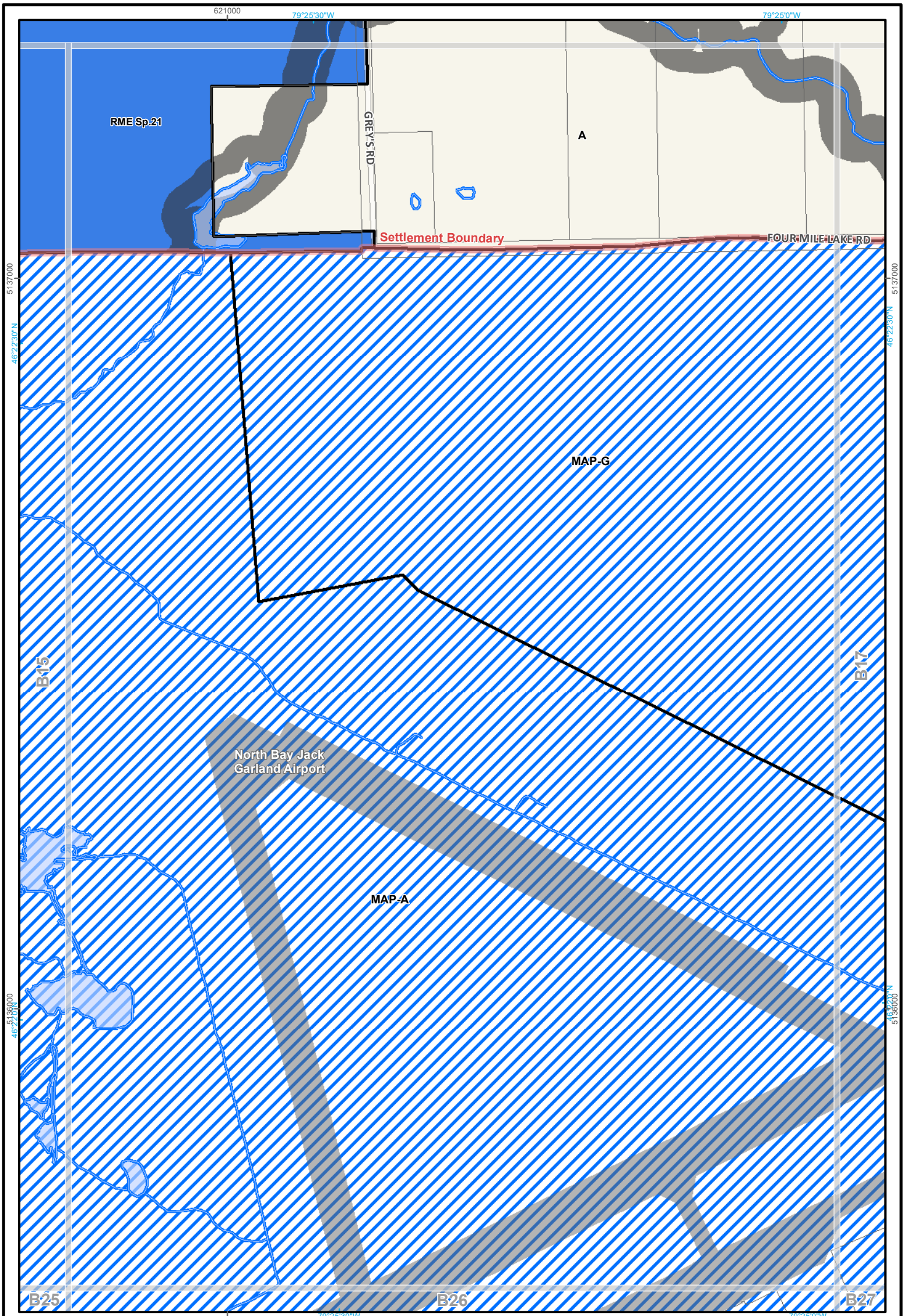
0 50 100 200
m

NORTH BAY
Just North. Enough to be PERFECT.

© City of North Bay, 2024
This map is not a legal plan or survey and should not be used as a navigational aid. The City of North Bay disclaims any liability that may arise from the use of the mapping data.

North American Datum 1983
Universal Transverse Mercator
17 T (Metric)





Constraint Policy Overlay

- Floodway
- Floodplain and Erosion
- Site Plan Control

This is Schedule "B16"
To By-law 2015-30
Passed the ___ day of ___, 2015

Mayor Peter Chirico
City Clerk Karen McIsaac

Zoning Class

- Rural
- Commercial
- Industrial
- Industrial Bus. Park
- Industrial Holding
- Institutional
- Open Space, Park
- Residential Multiple
- Residential

CITY OF NORTH BAY
ZONING BY-LAW 2015-30

SCHEDULE
B16
August 20, 2024

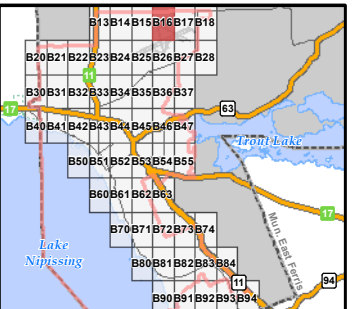
1:6,030 @ Legal Size

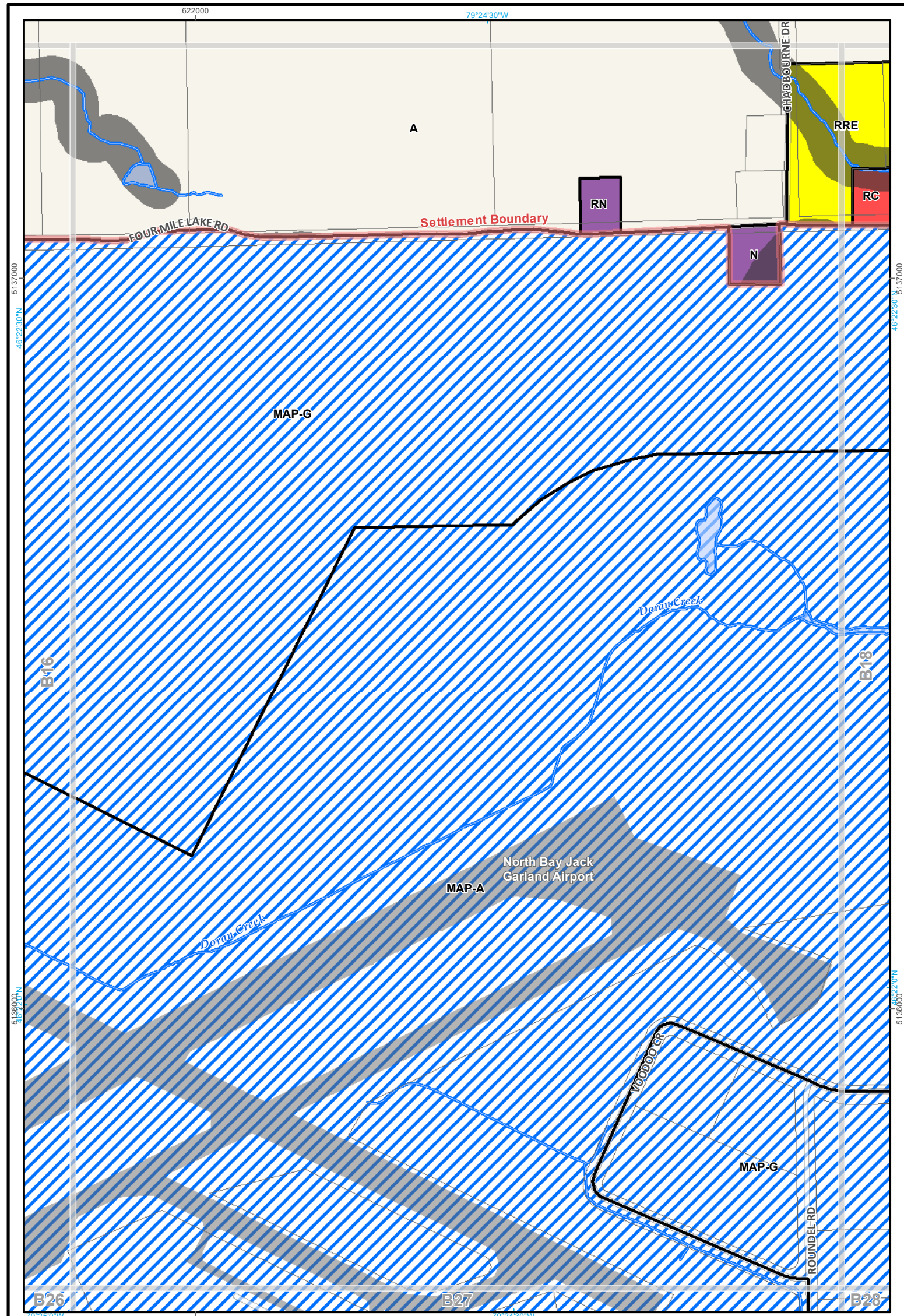
0 50 100 200 m

NORTH BAY
Just North. Enough to be PERFECT.

© City of North Bay, 2024
This map is not a legal plan or survey and should not be used as a navigational aid. The City of North Bay disclaims any liability that may arise from the use of the mapping data.

North American Datum 1983
Universal Transverse Mercator
17 T (Metric)





Constraint Policy Overlay

- Floodway
- Floodplain and Erosion
- Site Plan Control

This is Schedule "B17"
To By-law 2015-30
Passed the ___ day of ___, 2015

Mayor Peter Chirico
City Clerk Karen McIsaac

Zoning Class

- Rural
- Commercial
- Industrial
- Industrial Bus. Park
- Industrial Holding
- Institutional
- Open Space, Park
- Residential Multiple
- Residential

**CITY OF NORTH BAY
ZONING BY-LAW 2015-30**

**SCHEDULE
B17**

August 20, 2024

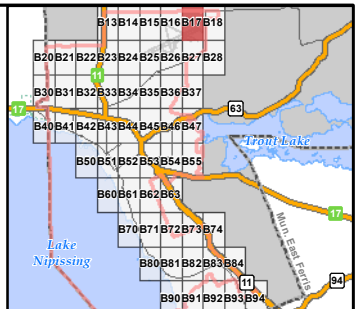
1:6,030 @ Legal Size

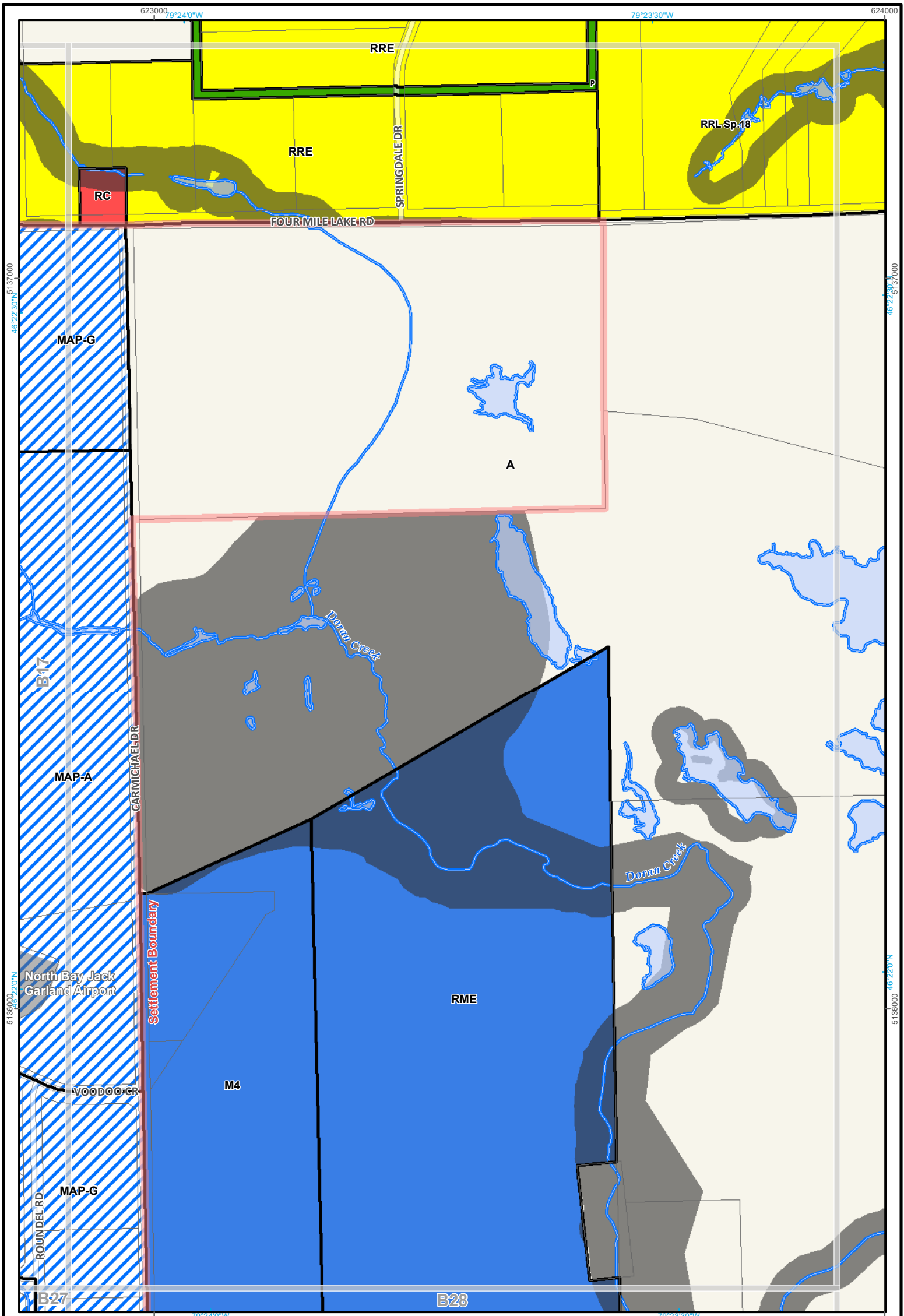
0 50 100 200
m

NORTH BAY
Just North. Enough to be PERFECT.

© City of North Bay, 2024
This map is not a legal plan or survey and should not be used as a navigational aid. The City of North Bay disclaims any liability that may arise from the use of the mapping data.

North American Datum 1983
Universal Transverse Mercator
17 T (Metric)





Constraint Policy Overlay

- Floodway
- Floodplain and Erosion
- Site Plan Control

This is Schedule "B18"
To By-law 2015-30
Passed the ___ day of ___, 2015

Mayor Peter Chirico
City Clerk Karen McIsaac

Zoning Class

- Rural
- Commercial
- Industrial
- Industrial Bus. Park
- Industrial Holding
- Institutional
- Open Space, Park
- Residential Multiple
- Residential

**CITY OF NORTH BAY
ZONING BY-LAW 2015-30**

**SCHEDULE
B18**

August 20, 2024

1:6,030 @ Legal Size

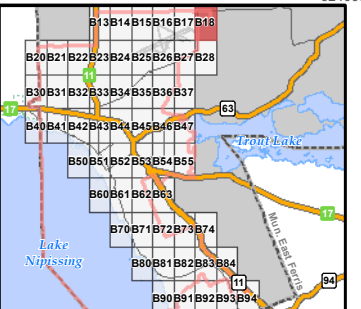
0 50 100 200

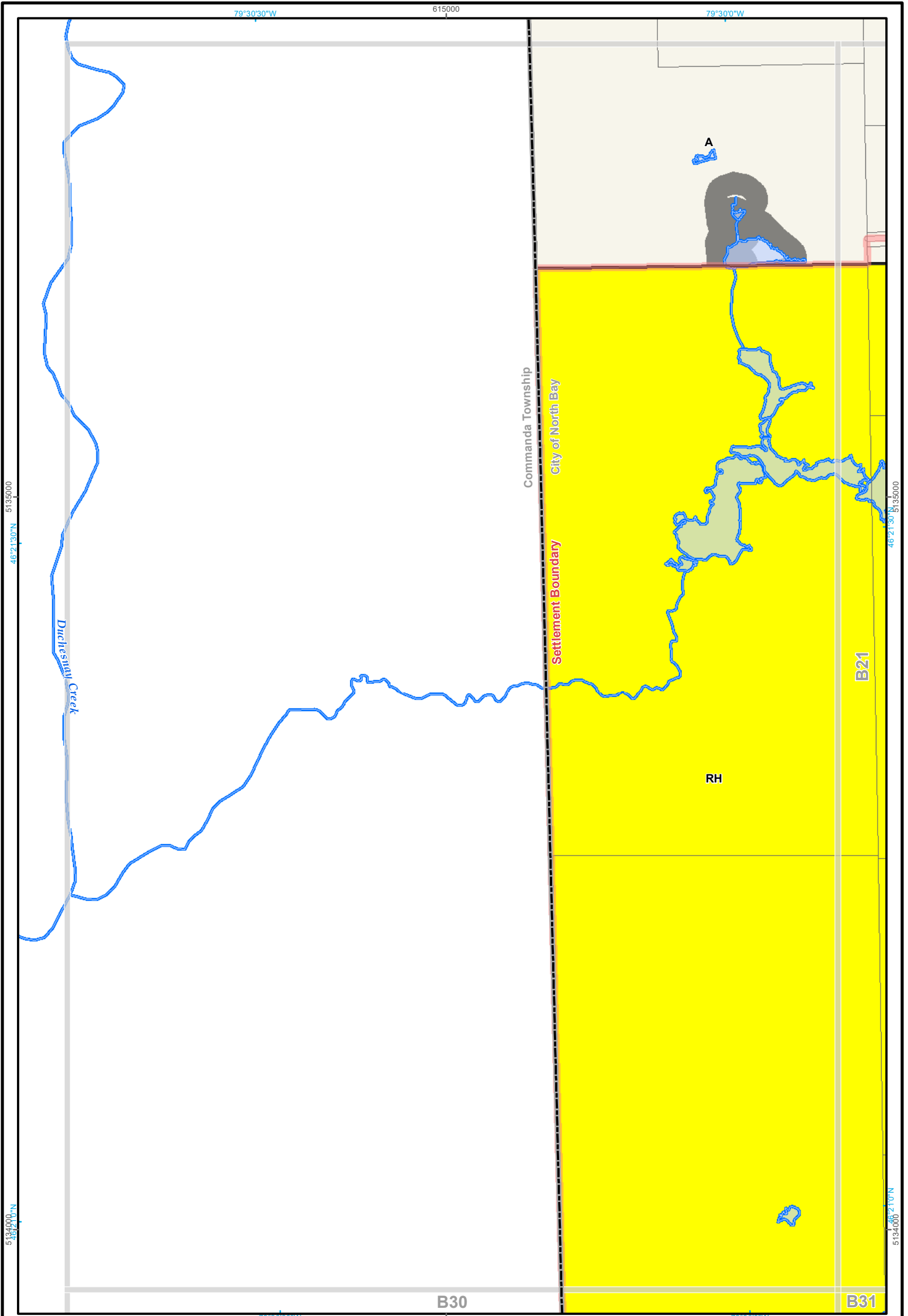
N

NORTH BAY
Let's North. Enough to be PERFECT!

© City of North Bay, 2024
This map is not a legal plan or survey and should not be used as a navigational aid. The City of North Bay disclaims any liability that may arise from the use of the mapping data.

North American Datum 1983
Universal Transverse Mercator
17 T (Metric)





Constraint Policy Overlay

- Floodway
- Floodplain and Erosion
- Site Plan Control

This is Schedule "B20"
To By-law 2015-30
Passed the ___ day of ____, 2015

Mayor Peter Chirico
City Clerk Karen McIsaac

Zoning Class

- Rural
- Commercial
- Industrial
- Industrial Bus. Park
- Industrial Holding
- Institutional
- Open Space, Park
- Residential Multiple
- Residential

**CITY OF NORTH BAY
ZONING BY-LAW 2015-30
SCHEDULE
B20
August 20, 2024**

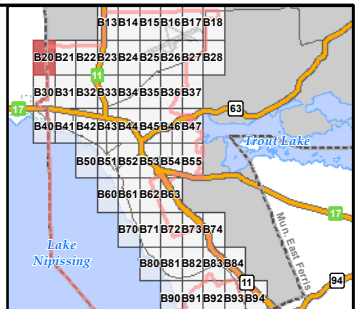
1:6,030 @ Legal Size

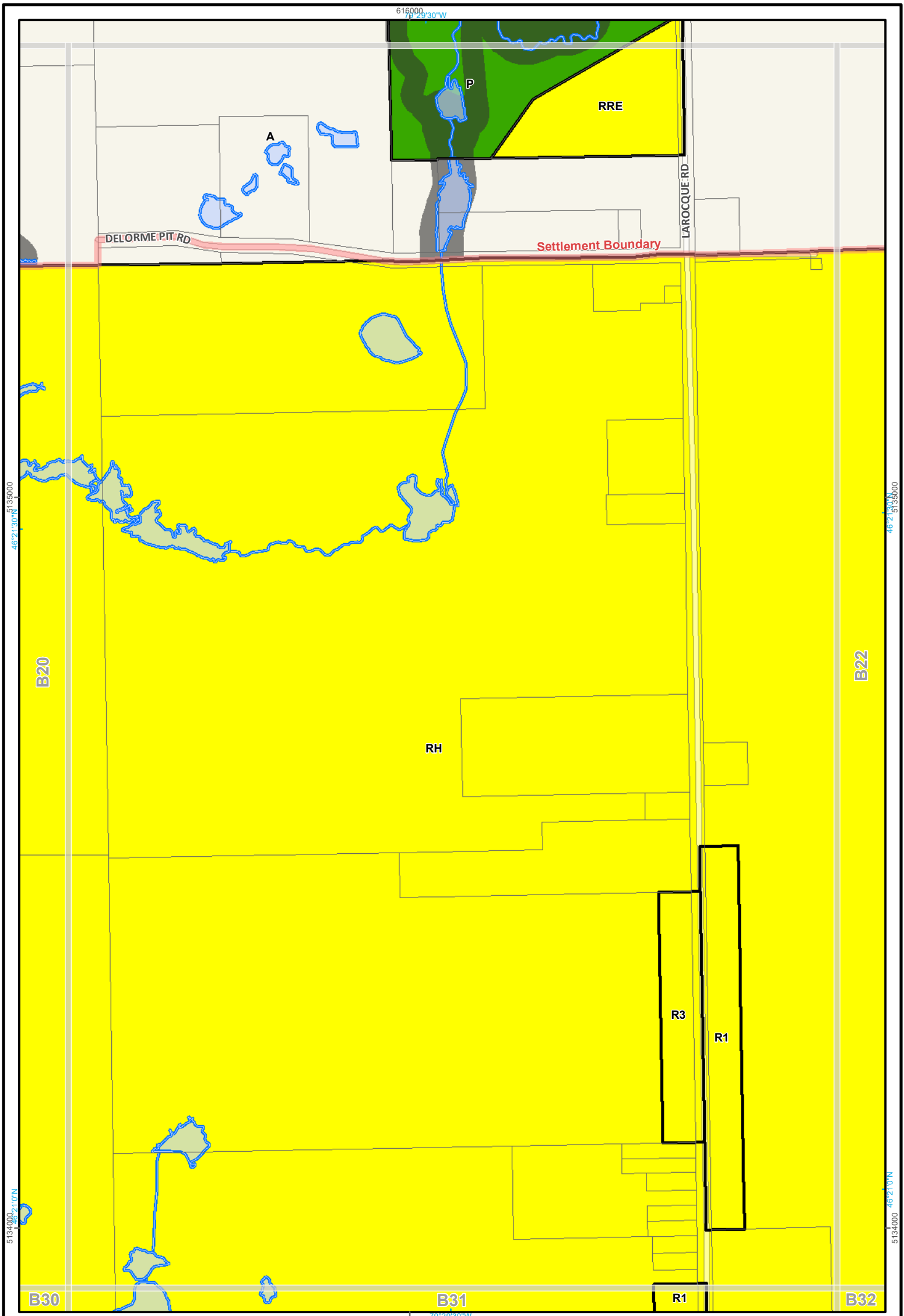
0 50 100 200
m

NORTH BAY
Just North. Enough to be PERFECT.

© City of North Bay, 2024
This map is not a legal plan or survey and should not be used as a navigational aid. The City of North Bay disclaims any liability that may arise from the use of the mapping data.

North American Datum 1983
Universal Transverse Mercator
17 T (Metric)





Constraint Policy Overlay

- Floodway
- Floodplain and Erosion
- Site Plan Control

This is Schedule "B21"
To By-law 2015-30
Passed the ___ day of ___, 2015

Mayor Peter Chirico
City Clerk Karen McIsaac

Zoning Class

- Rural
- Commercial
- Industrial
- Industrial Bus. Park
- Industrial Holding
- Institutional
- Open Space, Park
- Residential Multiple
- Residential

**CITY OF NORTH BAY
ZONING BY-LAW 2015-30**

**SCHEDULE
B21**

August 20, 2024

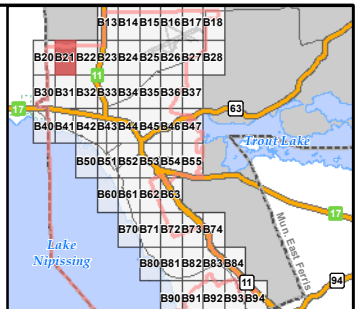
1:6,030 @ Legal Size

0 50 100 200
m

NORTH BAY
Just North. Enough to be PERFECT!

© City of North Bay, 2024
This map is not a legal plan or survey and should not be used as a navigational aid. The City of North Bay disclaims any liability that may arise from the use of the mapping data.

North American Datum 1983
Universal Transverse Mercator
17 T (Metric)



79°29'0"W

617000

79°28'30"W

B13

A

Settlement Boundary

B21

RH

B23
C6 Sp. 42

C6

M4

C6

B31

B32




B33
MG

79°29'0"W

617000

79°28'30"W










Constraint Policy Overlay

-  Floodway
-  Floodplain and Erosion
-  Site Plan Control

This is Schedule "B22"
To By-law 2015-30
Passed the ___ day of ___, 2015

Mayor Peter Chirico
City Clerk Karen Mclsaac

Zoning Class

-  Rural
-  Commercial
-  Industrial
-  Industrial Bus. Park
-  Industrial Holding
-  Institutional
-  Open Space, Park
-  Residential Multiple
-  Residential

**CITY OF NORTH BAY
ZONING BY-LAW 2015-30**

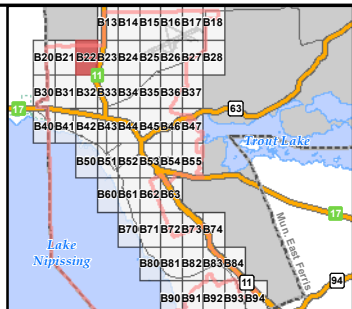
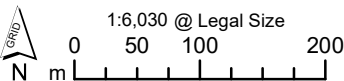
**SCHEDULE
B22**

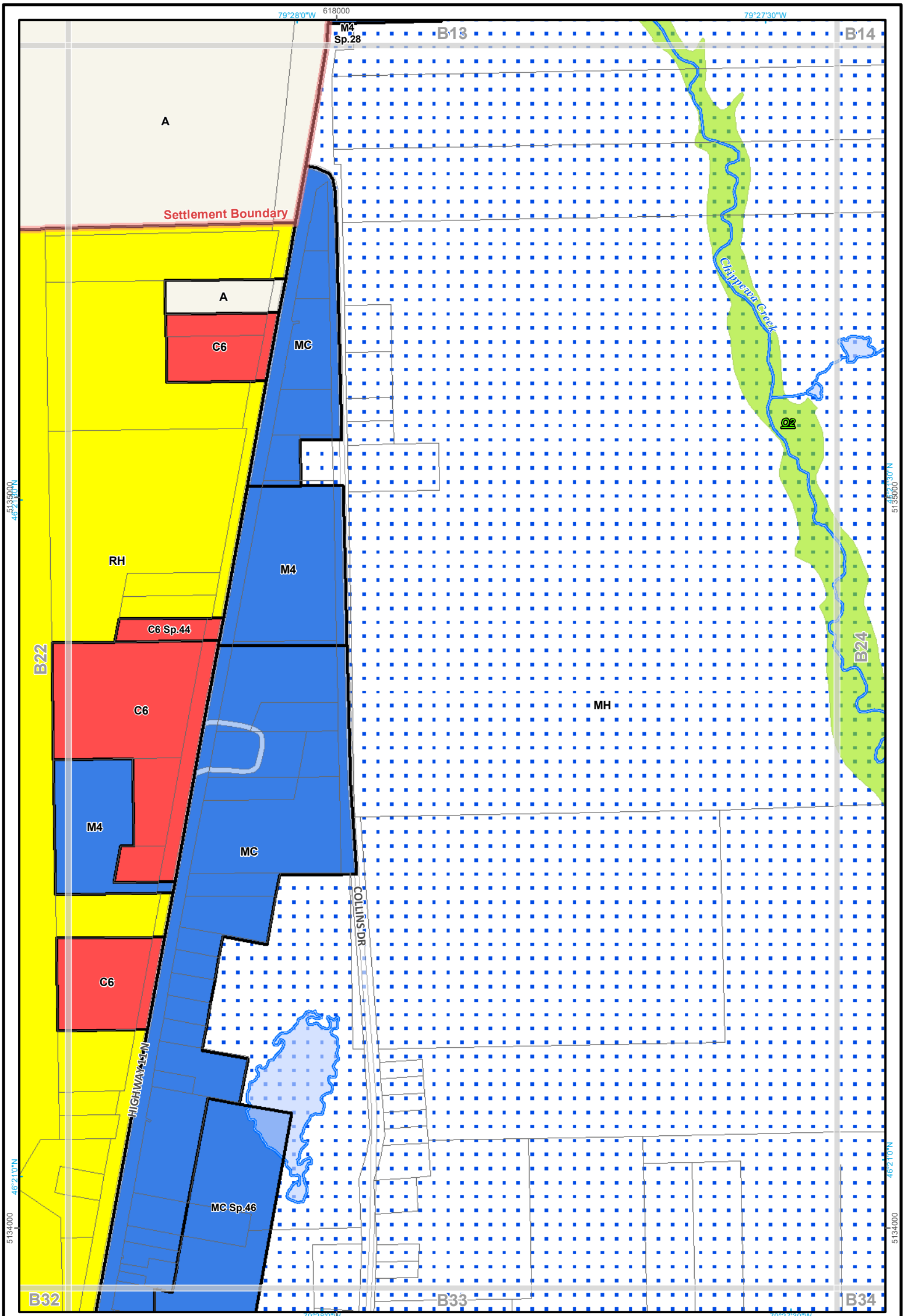
August 20, 2024



© City of North Bay, 2024
This map is not a legal plan or survey and should not be used as a navigational aid. The City of North Bay disclaims any liability that may arise from the use of the mapping data.

North American Datum 1983
Universal Transverse Mercator
17 T (Metric)





Constraint Policy Overlay

- Floodway
- Floodplain and Erosion
- Site Plan Control

This is Schedule "B23"
To By-law 2015-30
Passed the ___ day of ___, 2015

Mayor Peter Chirico
City Clerk Karen McIsaac

Zoning Class

- Rural
- Commercial
- Industrial
- Industrial Bus. Park
- Industrial Holding
- Institutional
- Open Space, Park
- Residential Multiple
- Residential

CITY OF NORTH BAY
ZONING BY-LAW 2015-30

SCHEDULE
B23
August 20, 2024

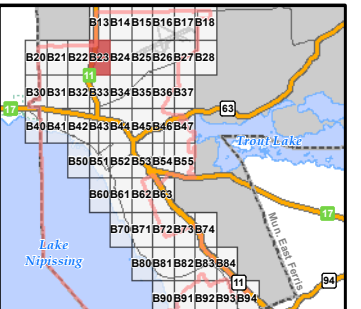
1:6,030 @ Legal Size

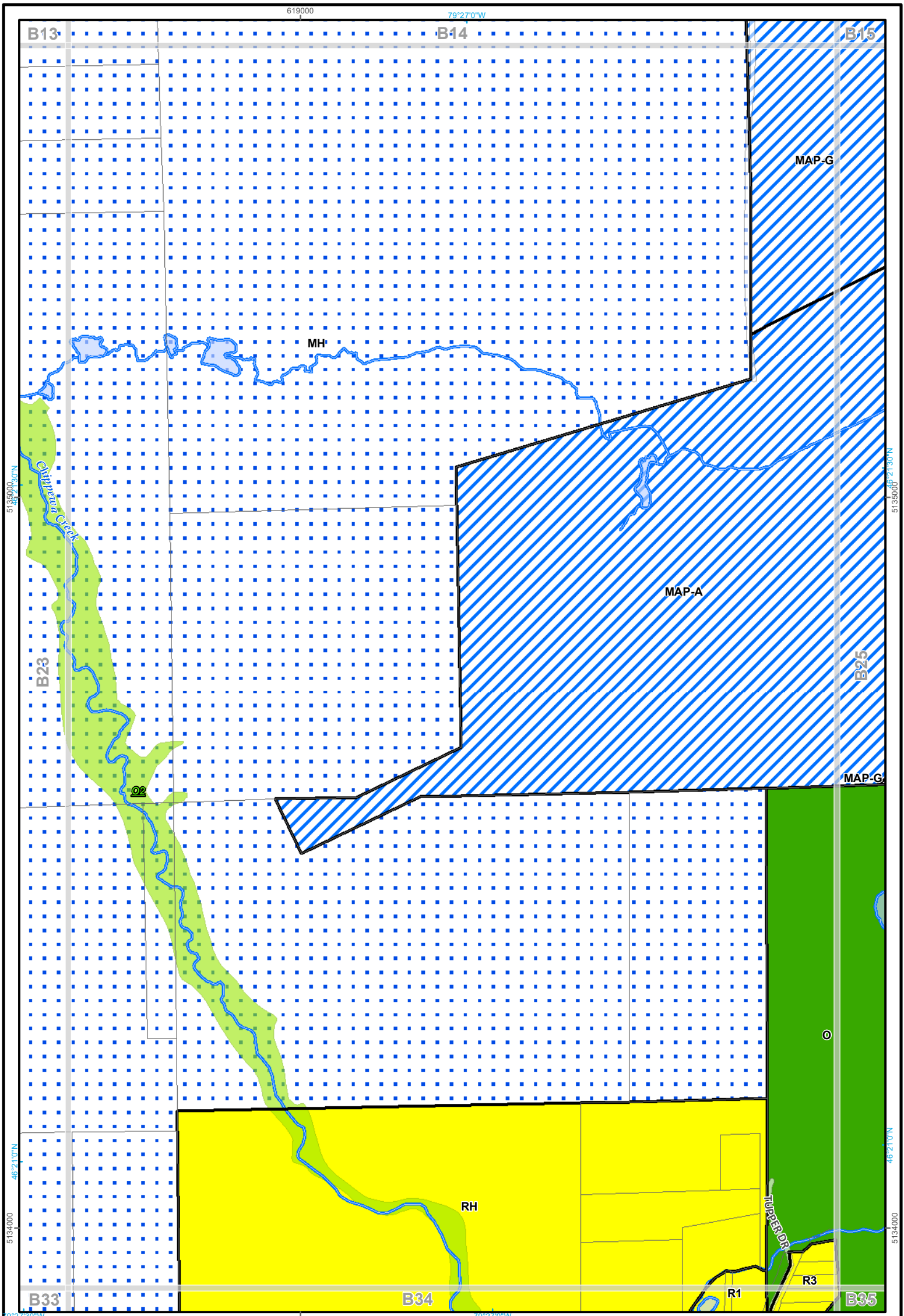
0 50 100 200
m

NORTH BAY
Let's North. Enough to be PERFECT.

© City of North Bay, 2024
This map is not a legal plan or survey and should not be used as a navigational aid. The City of North Bay disclaims any liability that may arise from the use of the mapping data.

North American Datum 1983
Universal Transverse Mercator
17 T (Metric)





Constraint Policy Overlay

- Floodway
- Floodplain and Erosion
- Site Plan Control

This is Schedule "B24"
To By-law 2015-30
Passed the ___ day of ___, 2015

Mayor Peter Chirico
City Clerk Karen McIsaac

Zoning Class

- Rural
- Commercial
- Industrial
- Industrial Bus. Park
- Industrial Holding
- Institutional
- Open Space, Park
- Residential Multiple
- Residential

**CITY OF NORTH BAY
ZONING BY-LAW 2015-30
SCHEDULE
B24
August 20, 2024**

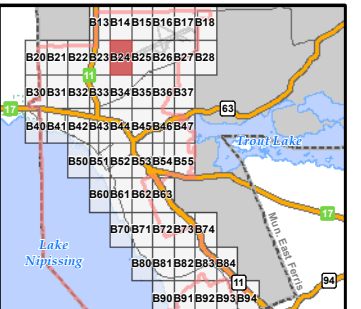
1:6,030 @ Legal Size

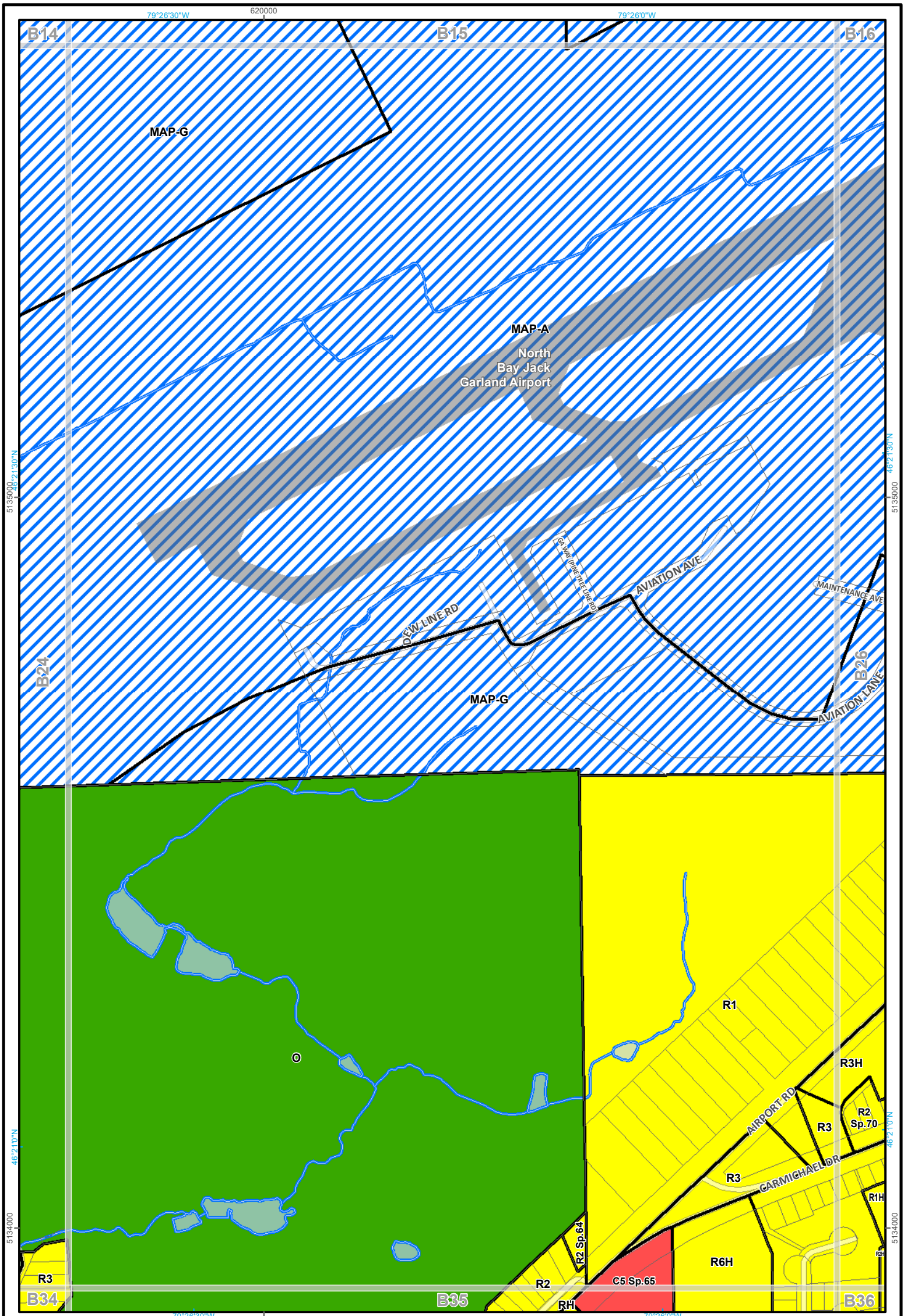
0 50 100 200 m

NORTH BAY
Let's North. Enough to be PERFECT!

© City of North Bay, 2024
This map is not a legal plan or survey and should not be used as a navigational aid. The City of North Bay disclaims any liability that may arise from the use of the mapping data.

North American Datum 1983
Universal Transverse Mercator
17 T (Metric)





Constraint Policy Overlay

- Floodway
- Floodplain and Erosion
- Site Plan Control

This is Schedule "B25"
To By-law 2015-30
Passed the ___ day of ___, 2015

Mayor Peter Chirico
City Clerk Karen Mclsaac

Zoning Class

- Rural
- Commercial
- Industrial
- Industrial Bus. Park
- Industrial Holding
- Institutional
- Open Space, Park
- Residential Multiple
- Residential

**CITY OF NORTH BAY
ZONING BY-LAW 2015-30**

**SCHEDULE
B25**

August 20, 2024

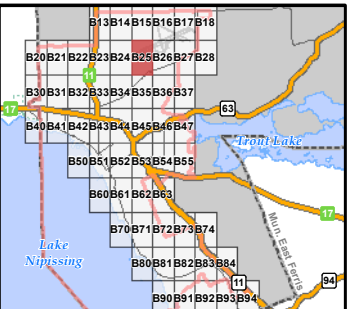
1:6,030 @ Legal Size

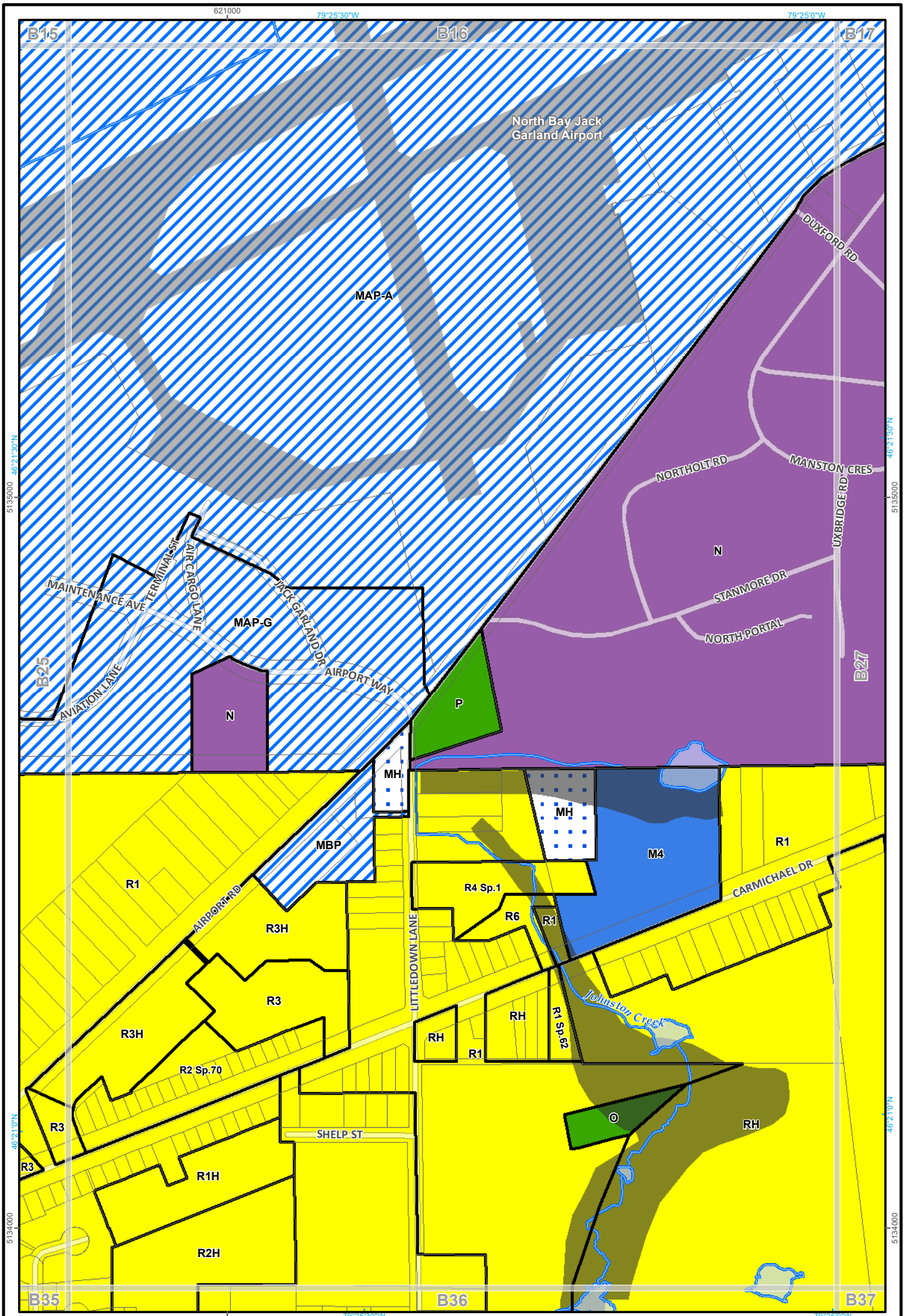
0 50 100 200 m

NORTH BAY
Let's North. Enough to be PERFECT!

© City of North Bay, 2024
This map is not a legal plan or survey and should not be used as a navigational aid. The City of North Bay disclaims any liability that may arise from the use of the mapping data.

North American Datum 1983
Universal Transverse Mercator
17 T (Metric)





Constraint Policy Overlay

- Floodway
- Floodplain and Erosion
- Site Plan Control

This is Schedule "B26"
To By-law 2015-30
Passed the ___ day of ___, 2015

Mayor Peter Chirico
City Clerk Karen McIsaac

Zoning Class

- Rural
- Commercial
- Industrial
- Industrial Bus. Park
- Industrial Holding
- Institutional
- Open Space, Park
- Residential Multiple
- Residential

**CITY OF NORTH BAY
ZONING BY-LAW 2015-30**

**SCHEDULE
B26**

August 20, 2024

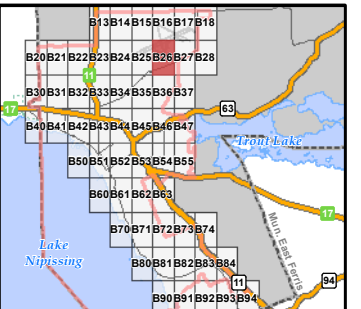
1:6,030 @ Legal Size

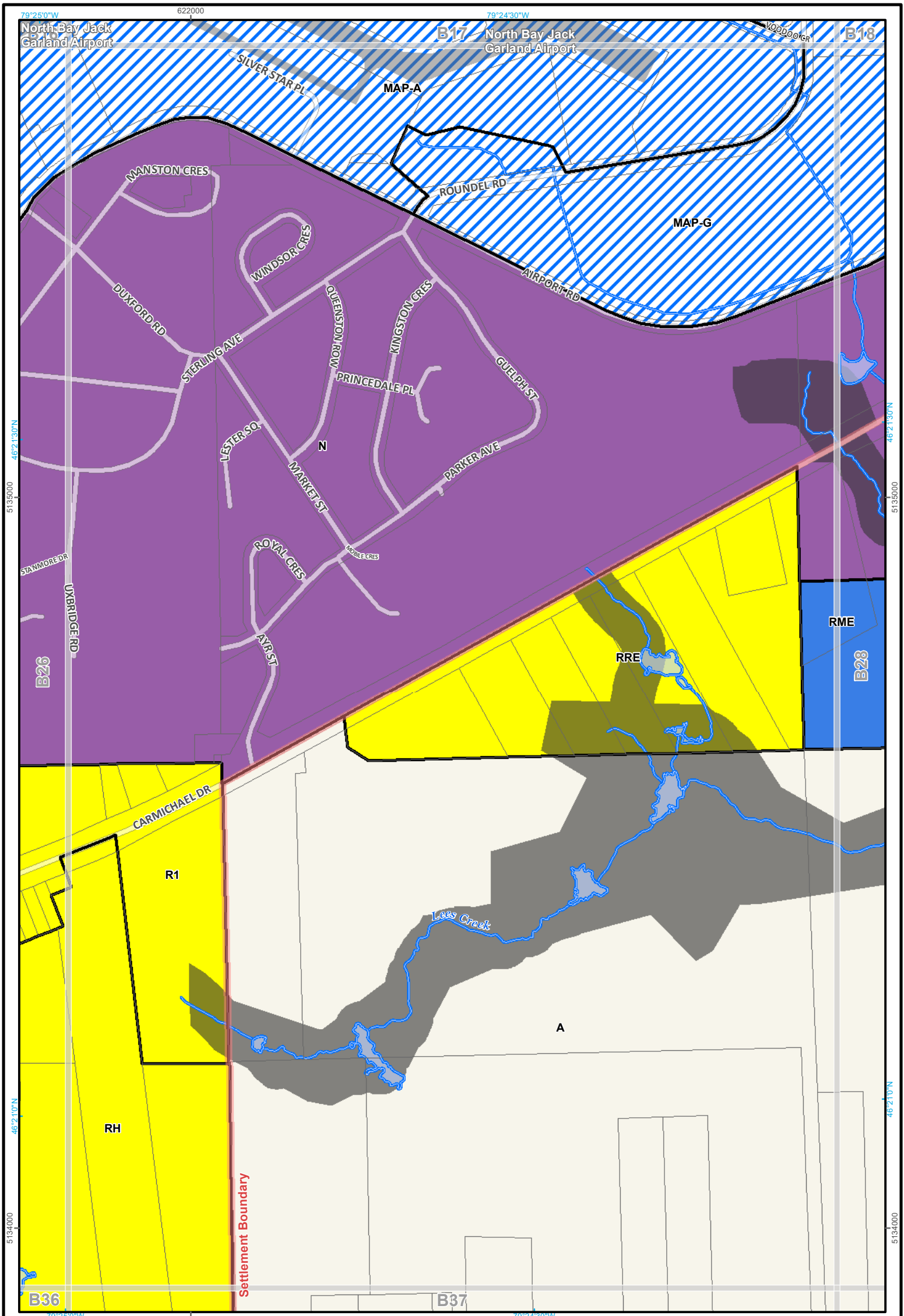
0 50 100 200
m

NORTH BAY
Let's North. Enough to be PERFECT.

© City of North Bay, 2024
This map is not a legal plan or survey and should not be used as a navigational aid. The City of North Bay disclaims any liability that may arise from the use of the mapping data.

North American Datum 1983
Universal Transverse Mercator
17 T (Metric)





Constraint Policy Overlay

- Floodway
- Floodplain and Erosion
- Site Plan Control

This is Schedule "B27"
To By-law 2015-30
Passed the ___ day of ___, 2015

Mayor Peter Chirico
City Clerk Karen Mclsaac

Zoning Class

- Rural
- Commercial
- Industrial
- Industrial Bus. Park
- Industrial Holding
- Institutional
- Open Space, Park
- Residential Multiple
- Residential

**CITY OF NORTH BAY
ZONING BY-LAW 2015-30
SCHEDULE
B27
August 20, 2024**

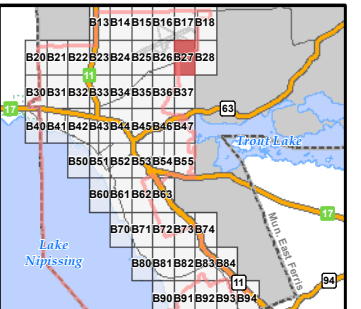
1:6,030 @ Legal Size

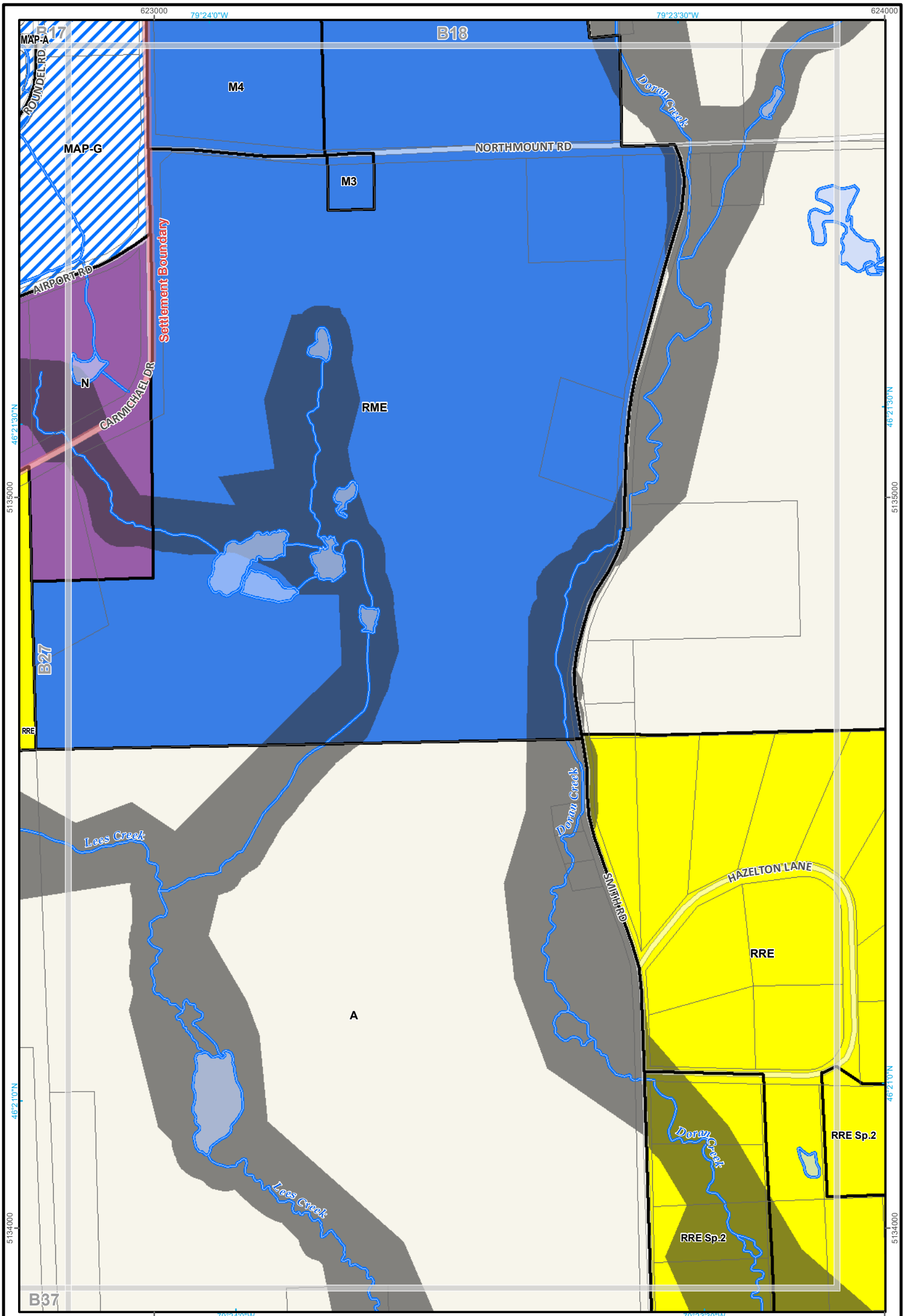
0 50 100 200
m

NORTH BAY
Let's North. Enough to be PERFECT!

© City of North Bay, 2024
This map is not a legal plan or survey and should not be used as a navigational aid. The City of North Bay disclaims any liability that may arise from the use of the mapping data.

North American Datum 1983
Universal Transverse Mercator
17 T (Metric)





Constraint Policy Overlay

- Floodway
- Floodplain and Erosion
- Site Plan Control

This is Schedule "B28"
To By-law 2015-30
Passed the ___ day of ___, 2015

Mayor Peter Chirico
City Clerk Karen McIsaac

Zoning Class

- Rural
- Commercial
- Industrial
- Industrial Bus. Park
- Industrial Holding
- Institutional
- Open Space, Park
- Residential Multiple
- Residential

**CITY OF NORTH BAY
ZONING BY-LAW 2015-30**

**SCHEDULE
B28**

August 20, 2024

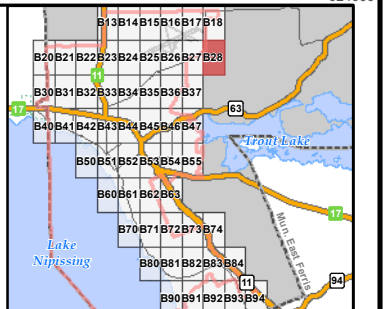
1:6,030 @ Legal Size

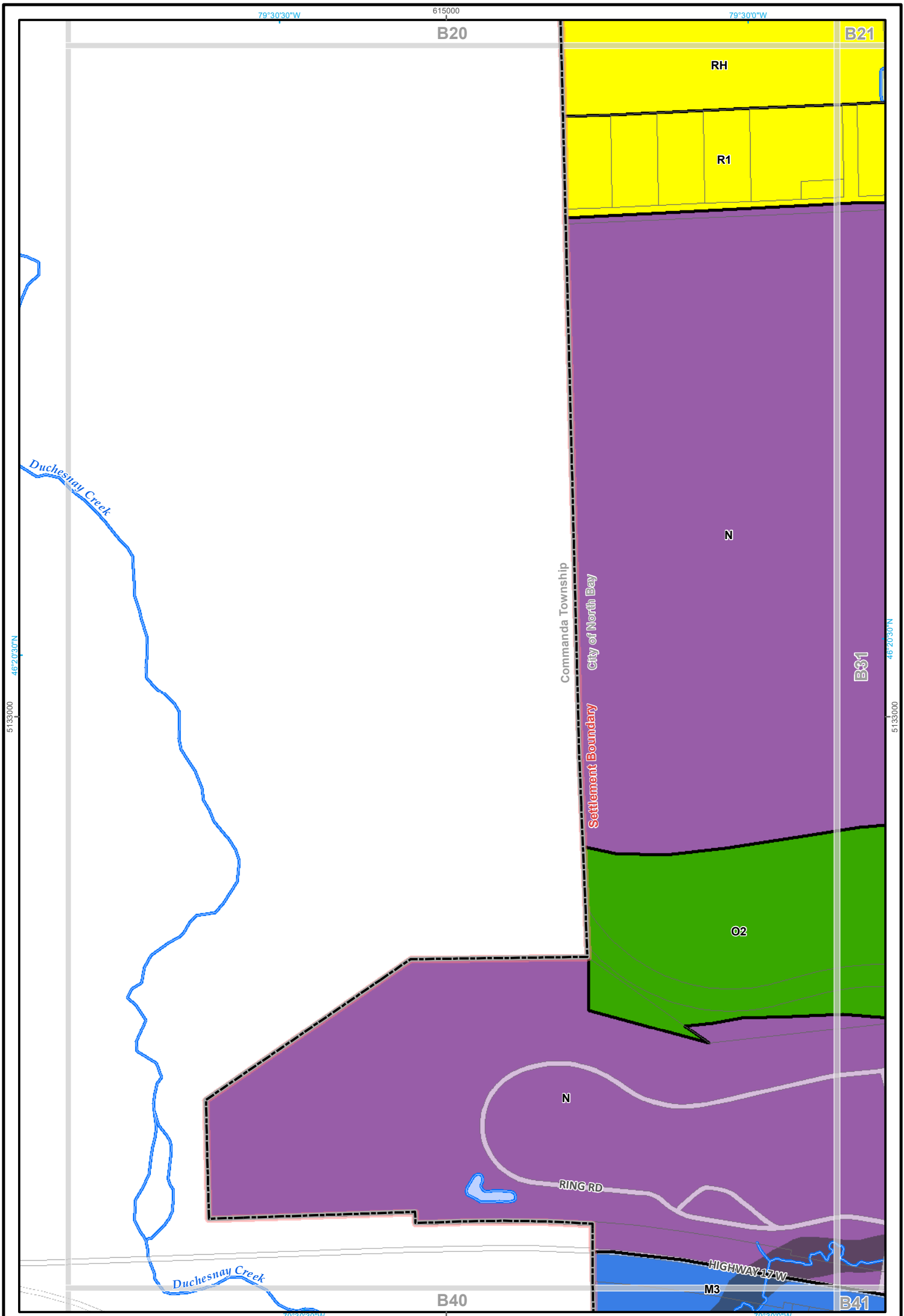
0 50 100 200
m

NORTH BAY
Let's North. Enough to be PERFECT!

© City of North Bay, 2024
This map is not a legal plan or survey and should not be used as a navigational aid. The City of North Bay disclaims any liability that may arise from the use of the mapping data.

North American Datum 1983
Universal Transverse Mercator
17 T (Metric)





Constraint Policy Overlay

- Floodway
- Floodplain and Erosion
- Site Plan Control

This is Schedule "B30"
To By-law 2015-30
Passed the ___ day of ___, 2015

Mayor Peter Chirico
City Clerk Karen McIsaac

Zoning Class

- Rural
- Commercial
- Industrial
- Industrial Bus. Park
- Industrial Holding
- Institutional
- Open Space, Park
- Residential Multiple
- Residential

**CITY OF NORTH BAY
ZONING BY-LAW 2015-30**

**SCHEDULE
B30**

August 20, 2024

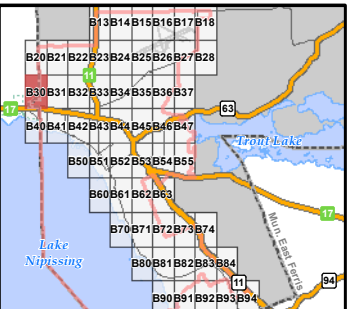
1:6,030 @ Legal Size

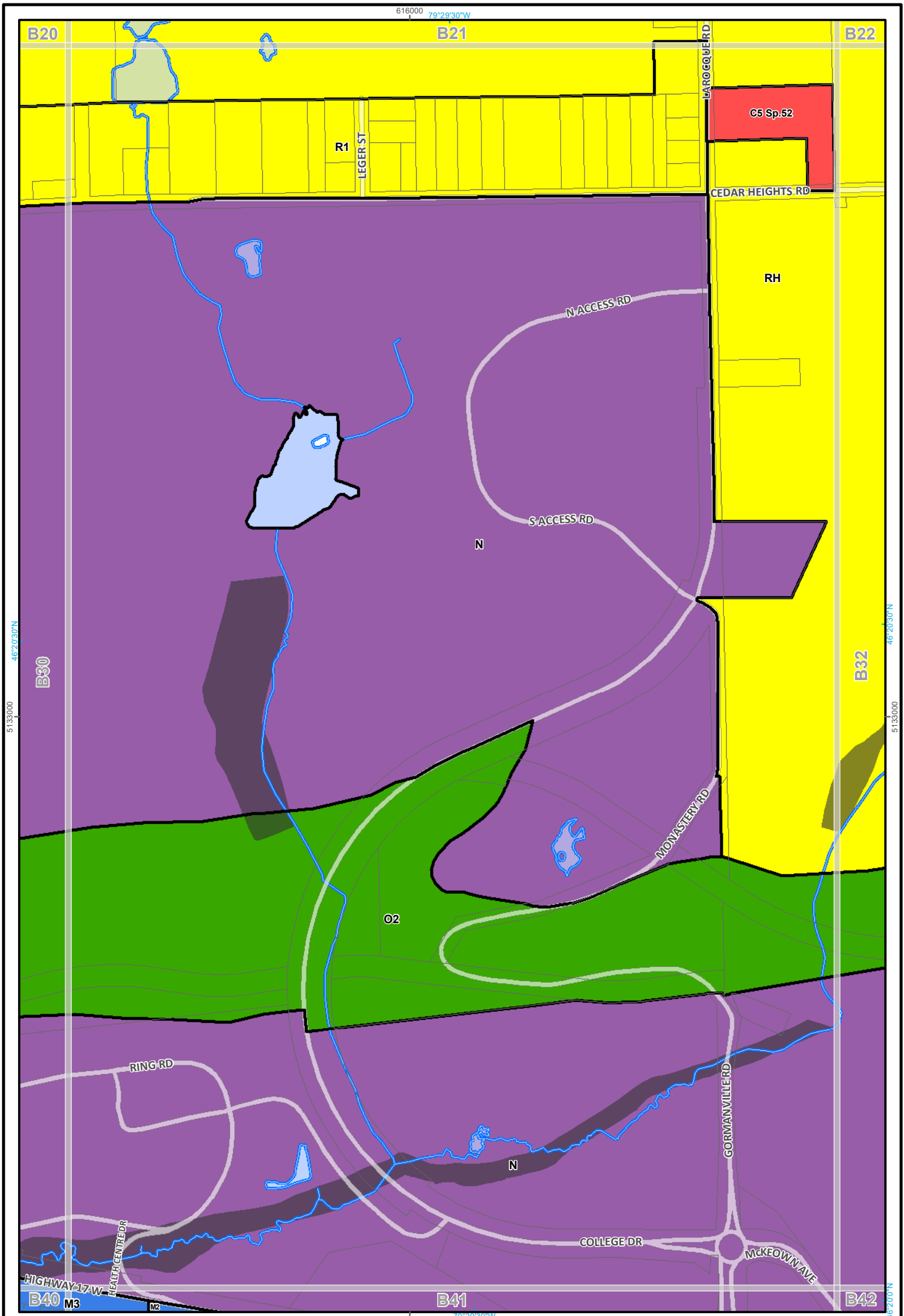
0 50 100 200
m

NORTH BAY
Just North. Enough to be PERFECT.

© City of North Bay, 2024
This map is not a legal plan or survey and should not be used as a navigational aid. The City of North Bay disclaims any liability that may arise from the use of the mapping data.

North American Datum 1983
Universal Transverse Mercator
17 T (Metric)





Constraint Policy Overlay

- Floodway
- Floodplain and Erosion
- Site Plan Control

This is Schedule "B31"
To By-law 2015-30
Passed the ___ day of ___, 2015

Mayor Peter Chirico
City Clerk Karen McIsaac

Zoning Class

- Rural
- Commercial
- Industrial Bus. Park
- Industrial Holding
- Institutional
- Open Space, Park
- Residential Multiple
- Residential

CITY OF NORTH BAY
ZONING BY-LAW 2015-30

SCHEDULE
B31
August 20, 2024

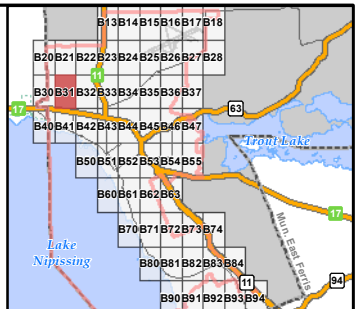
1:6,030 @ Legal Size

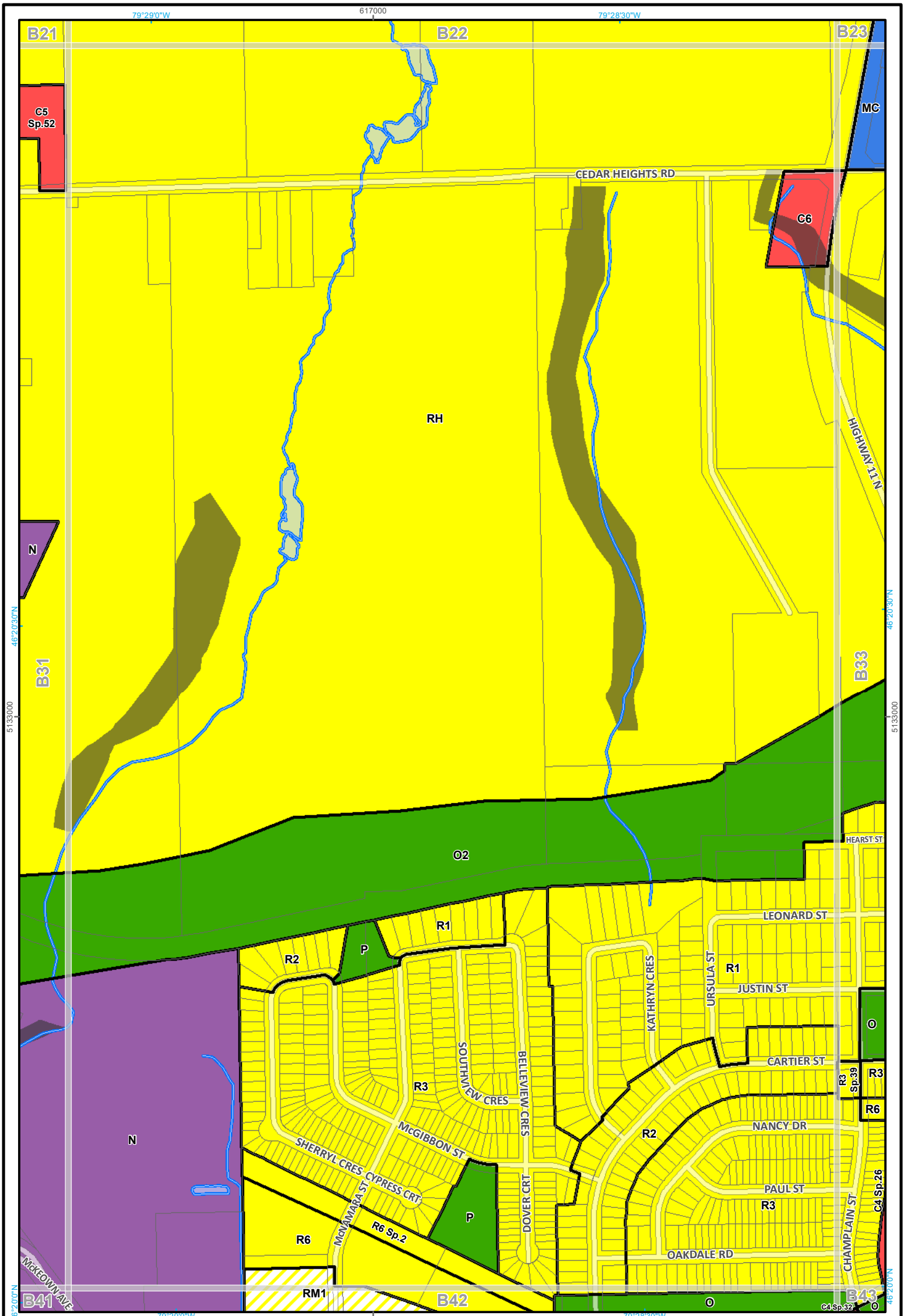
0 50 100 200
m

NORTH BAY
Just North. Enough to be PERFECT.

© City of North Bay, 2024
This map is not a legal plan or survey and should not be used as a navigational aid. The City of North Bay disclaims any liability that may arise from the use of the mapping data.

North American Datum 1983
Universal Transverse Mercator
17 T (Metric)





Constraint Policy Overlay

- Floodway
- Floodplain and Erosion
- Site Plan Control

This is Schedule "B32"
To By-law 2015-30
Passed the ___ day of ___, 2015

Mayor Peter Chirico
City Clerk Karen McIsaac

Zoning Class

- Rural
- Commercial
- Industrial
- Industrial Bus. Park
- Industrial Holding
- Institutional
- Open Space, Park
- Residential Multiple
- Residential

**CITY OF NORTH BAY
ZONING BY-LAW 2015-30**

**SCHEDULE
B32**

August 20, 2024

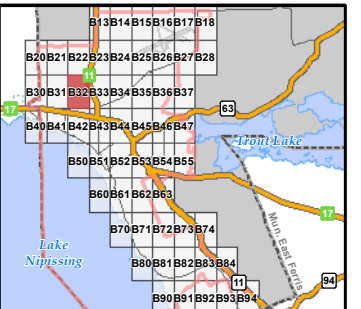
1:6,030 @ Legal Size

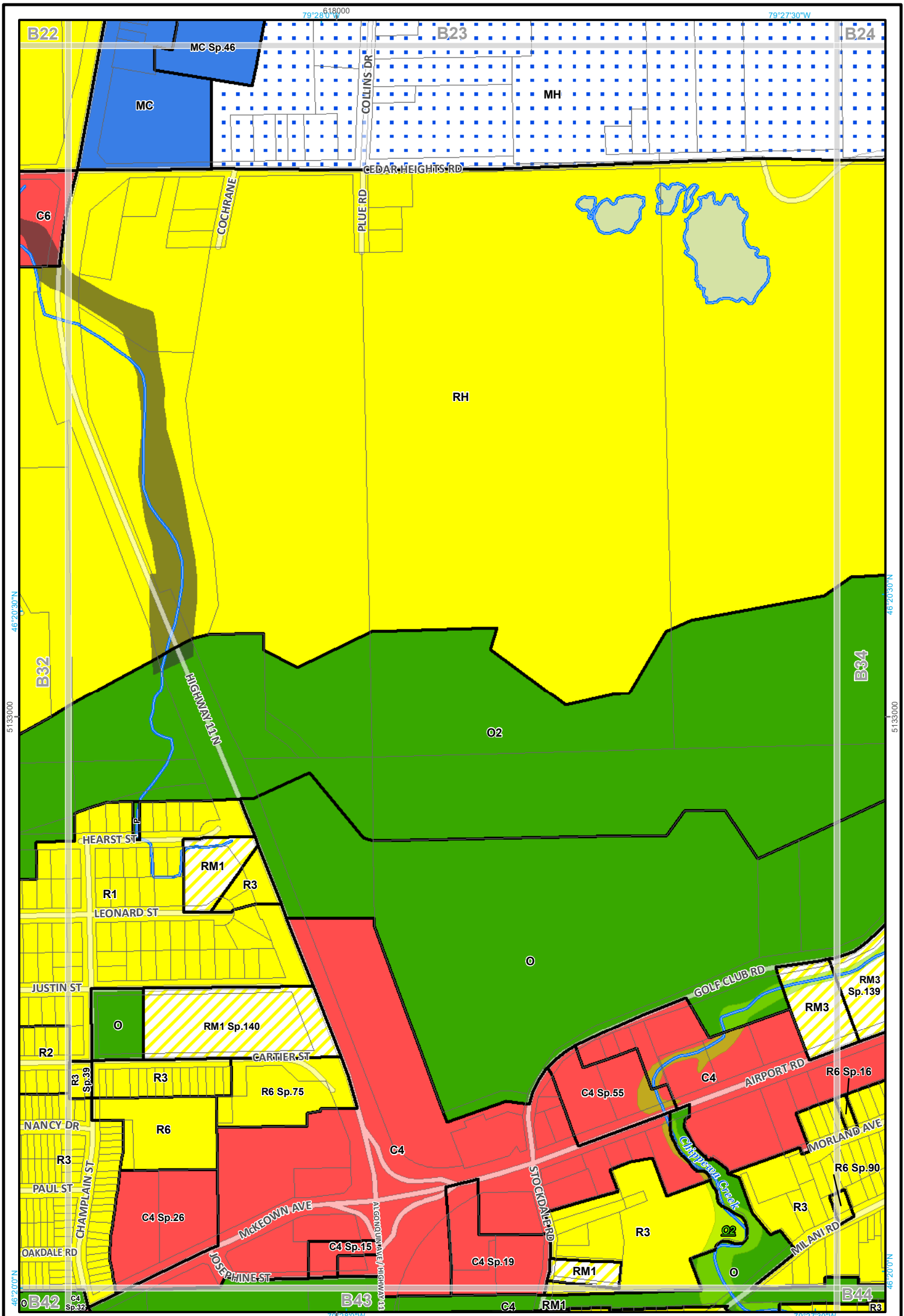
0 50 100 200
m

NORTH BAY
Let's North. Enough to be PERFECT.

© City of North Bay, 2024
This map is not a legal plan or survey and should not be used as a navigational aid. The City of North Bay disclaims any liability that may arise from the use of the mapping data.

North American Datum 1983
Universal Transverse Mercator
17 T (Metric)





Constraint Policy Overlay

- Floodway
- Floodplain and Erosion
- Site Plan Control

This is Schedule "B33"
To By-law 2015-30
Passed the ___ day of ___, 2015

Mayor Peter Chirico
City Clerk Karen McIsaac

Zoning Class

- Rural
- Commercial
- Industrial
- Industrial Bus. Park
- Industrial Holding
- Institutional
- Open Space, Park
- Residential Multiple
- Residential

CITY OF NORTH BAY
ZONING BY-LAW 2015-30

SCHEDULE
B33
August 20, 2024

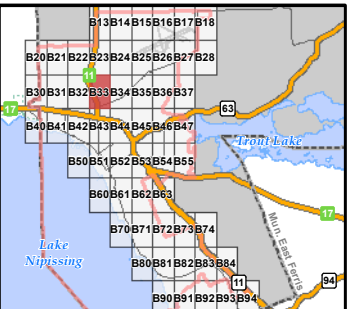
1:6,030 @ Legal Size

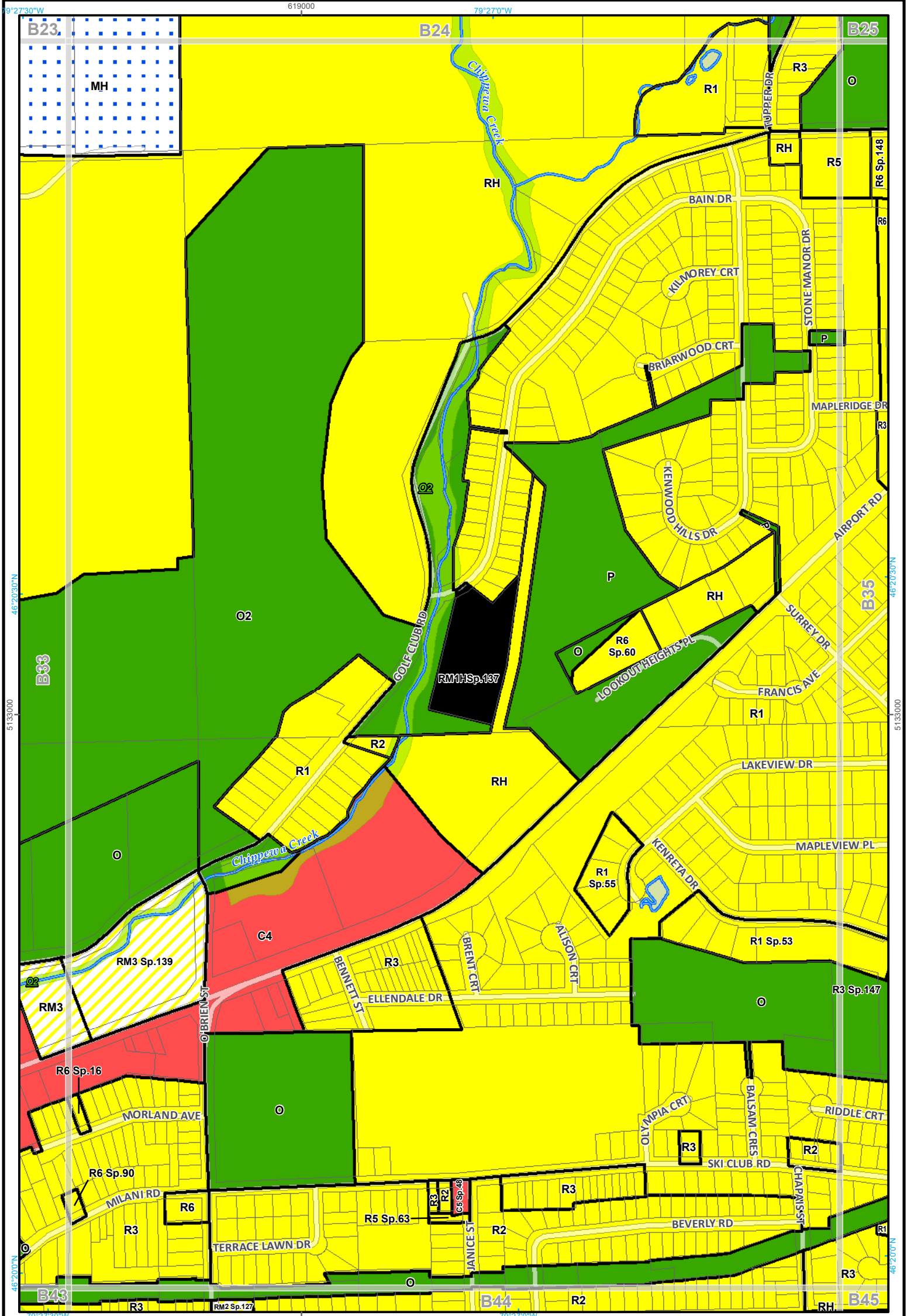
0 50 100 200
m

NORTH BAY
Let's North. Enough to be PERFECT!

© City of North Bay, 2024
This map is not a legal plan or survey and should not be used as a navigational aid. The City of North Bay disclaims any liability that may arise from the use of the mapping data.

North American Datum 1983
Universal Transverse Mercator
17 T (Metric)





Constraint Policy Overlay

- Floodway
- Floodplain and Erosion
- Site Plan Control

This is Schedule "B34" To By-law 2015-30 Passed the ___ day of ___, 2015

Mayor Peter Chirico
City Clerk Karen McIsaac

Zoning Class

- Rural
- Commercial
- Industrial
- Industrial Bus. Park
- Industrial Holding
- Institutional
- Open Space, Park
- Residential Multiple
- Residential

CITY OF NORTH BAY
ZONING BY-LAW 2015-30

SCHEDULE B34
August 20, 2024

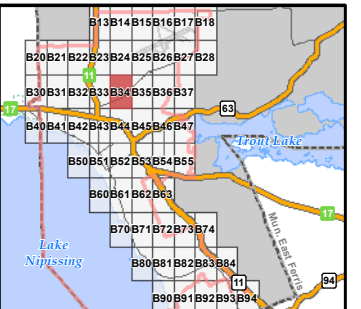
1:6,030 @ Legal Size

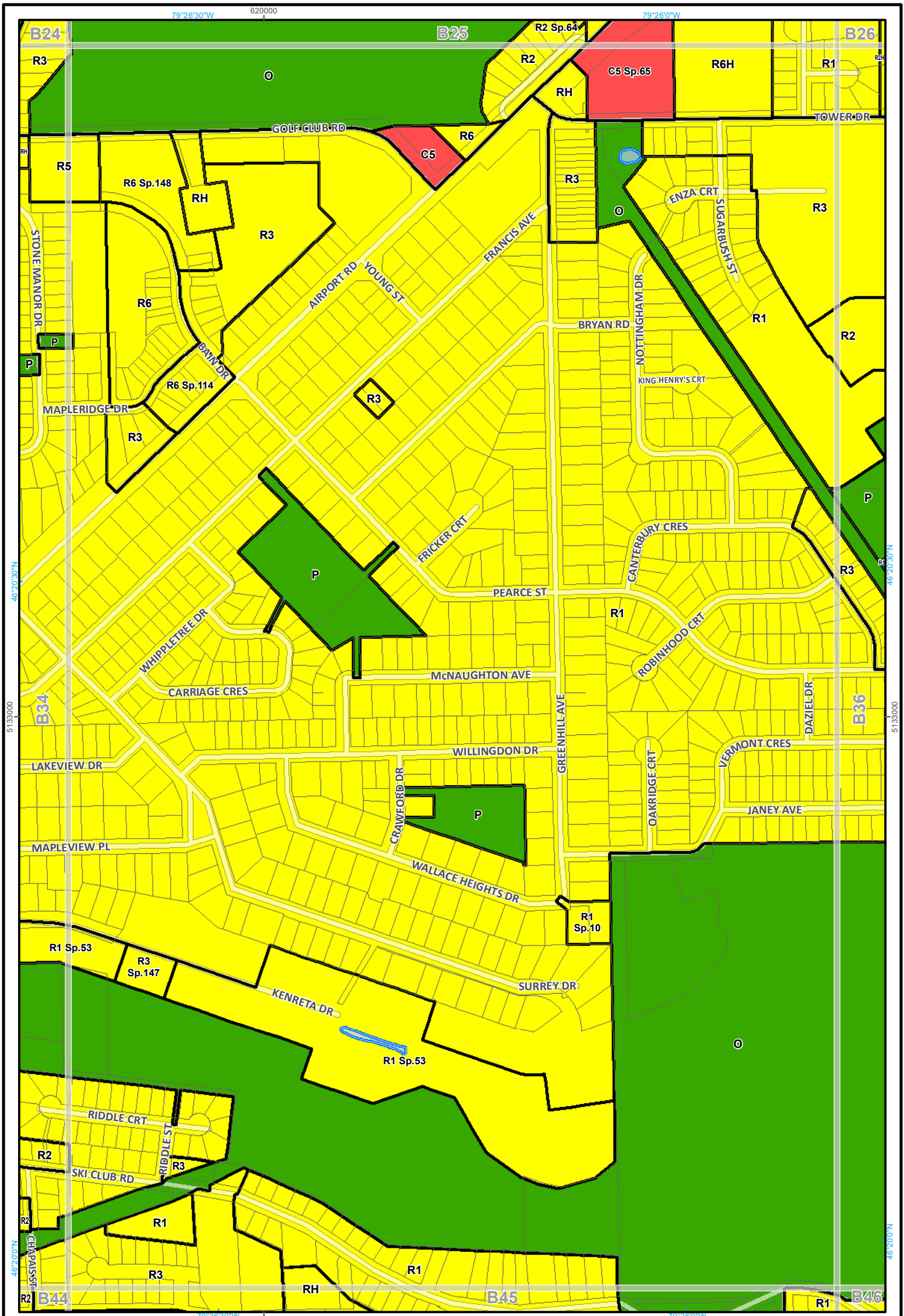
0 50 100 200 m

NORTH BAY
Just North. Enough to be PERFECT.

© City of North Bay, 2024
This map is not a legal plan or survey and should not be used as a navigational aid. The City of North Bay disclaims any liability that may arise from the use of the mapping data.

North American Datum 1983
Universal Transverse Mercator
17 T (Metric)





Constraint Policy Overlay

- Floodway
- Floodplain and Erosion
- Site Plan Control

This is Schedule "B35"
To By-law 2015-30
Passed the ___ day of ___, 2015

Mayor Peter Chirico
City Clerk Karen Mclsaac

Zoning Class

- Rural
- Commercial
- Industrial
- Industrial Bus. Park
- Industrial Holding
- Institutional
- Open Space, Park
- Residential Multiple
- Residential

**CITY OF NORTH BAY
ZONING BY-LAW 2015-30**

**SCHEDULE
B35**

August 20, 2024

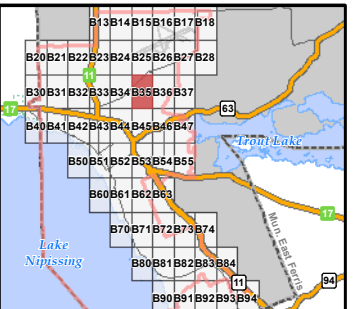
1:6,030 @ Legal Size

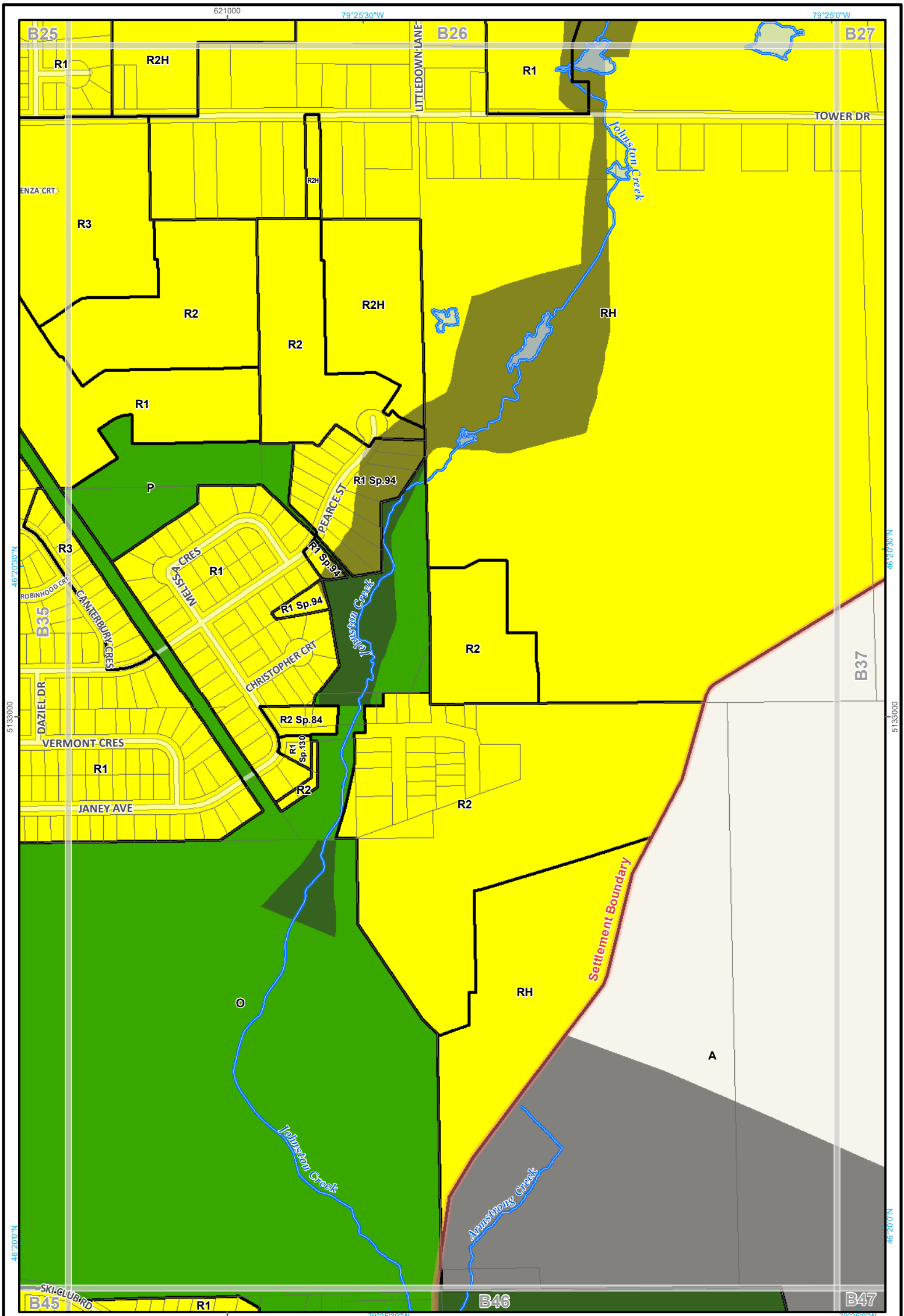
0 50 100 200
m

NORTH BAY
Let's North. Enough to be PERFECT.

© City of North Bay, 2024
This map is not a legal plan or survey and should not be used as a navigational aid. The City of North Bay disclaims any liability that may arise from the use of the mapping data.

North American Datum 1983
Universal Transverse Mercator
17 T (Metric)





Constraint Policy Overlay

- Floodway
- Floodplain and Erosion
- Site Plan Control

This is Schedule "B36"
To By-law 2015-30
Passed the ___ day of ___, 2015

Mayor Peter Chirico
City Clerk Karen McIsaac

Zoning Class

- Rural
- Commercial
- Industrial
- Industrial Bus. Park
- Industrial Holding
- Institutional
- Open Space, Park
- Residential Multiple
- Residential

**CITY OF NORTH BAY
ZONING BY-LAW 2015-30**

**SCHEDULE
B36**

August 20, 2024

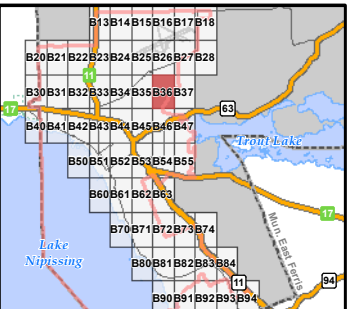
1:6,030 @ Legal Size

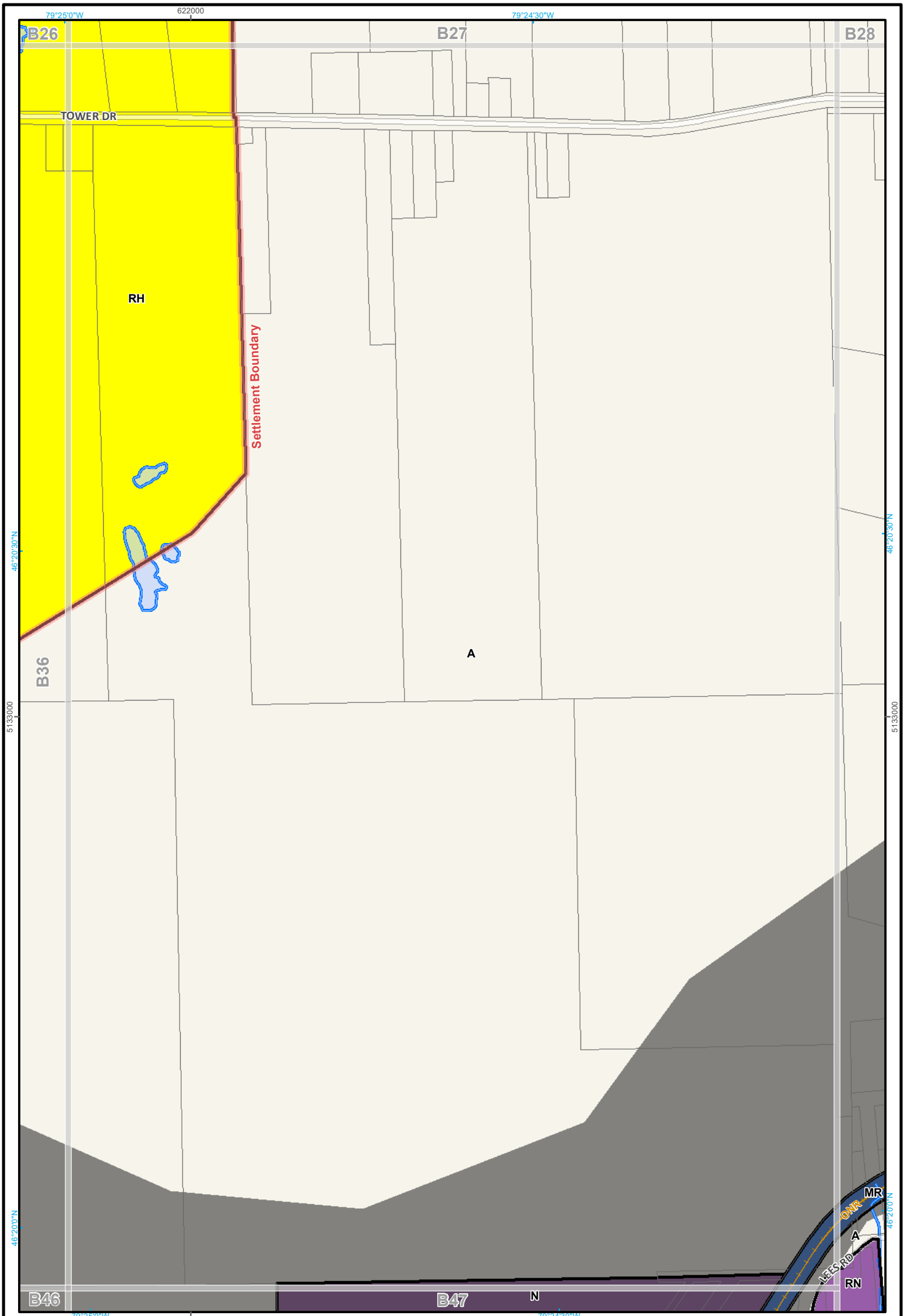
0 50 100 200
m

NORTH BAY
Just North. Enough to be PERFECT.

© City of North Bay, 2024
This map is not a legal plan or survey and should not be used as a navigational aid. The City of North Bay disclaims any liability that may arise from the use of the mapping data.

North American Datum 1983
Universal Transverse Mercator
17 T (Metric)





Constraint Policy Overlay

- Floodway
- Floodplain and Erosion
- Site Plan Control

This is Schedule "B37"
To By-law 2015-30
Passed the ___ day of ___, 2015

Mayor Peter Chirico
City Clerk Karen Mclsaac

Zoning Class

- Rural
- Commercial
- Industrial
- Industrial Bus. Park
- Industrial Holding
- Institutional
- Open Space, Park
- Residential Multiple
- Residential

CITY OF NORTH BAY
ZONING BY-LAW 2015-30

SCHEDULE
B37
August 20, 2024

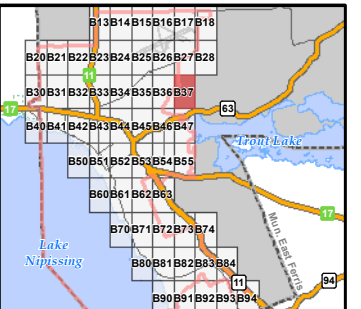
1:6,030 @ Legal Size

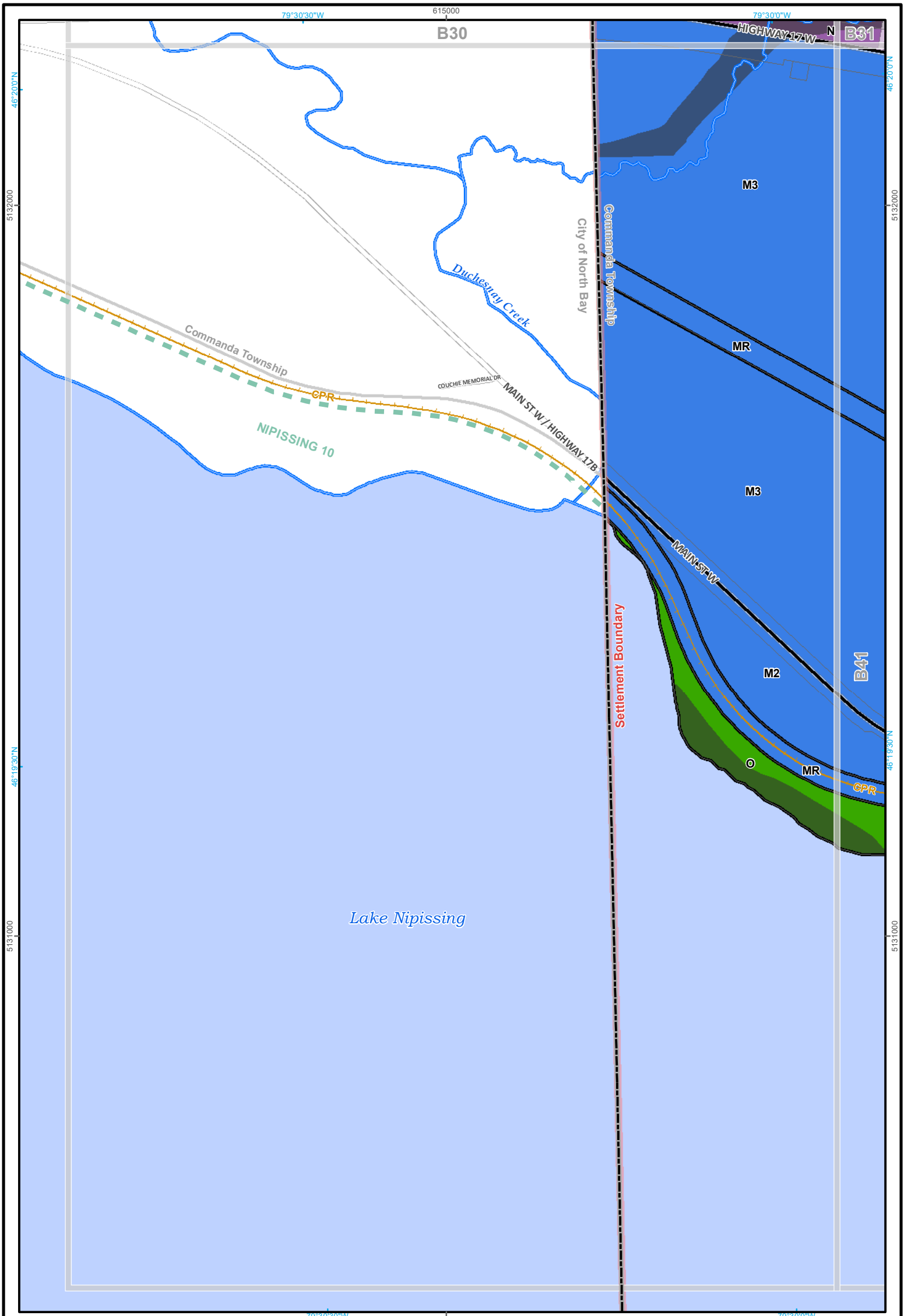
0 50 100 200
m

NORTH BAY
Just North. Enough to be PERFECT.

© City of North Bay, 2024
This map is not a legal plan or survey and should not be used as a navigational aid. The City of North Bay disclaims any liability that may arise from the use of the mapping data.

North American Datum 1983
Universal Transverse Mercator
17 T (Metric)





Constraint Policy Overlay

- Floodway
- Floodplain and Erosion
- Site Plan Control

This is Schedule "B40"
To By-law 2015-30
Passed the ___ day of ___, 2015

Mayor Peter Chirico
City Clerk Karen McIsaac

Zoning Class

- Rural
- Commercial
- Industrial
- Industrial Bus. Park
- Industrial Holding
- Institutional
- Open Space, Park
- Residential Multiple
- Residential

**CITY OF NORTH BAY
ZONING BY-LAW 2015-30**

**SCHEDULE
B40**

August 20, 2024

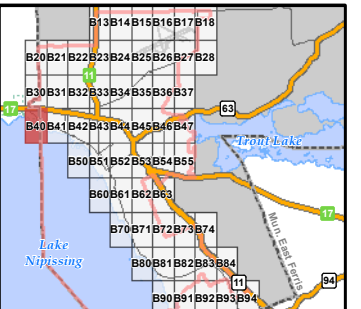
1:6,030 @ Legal Size

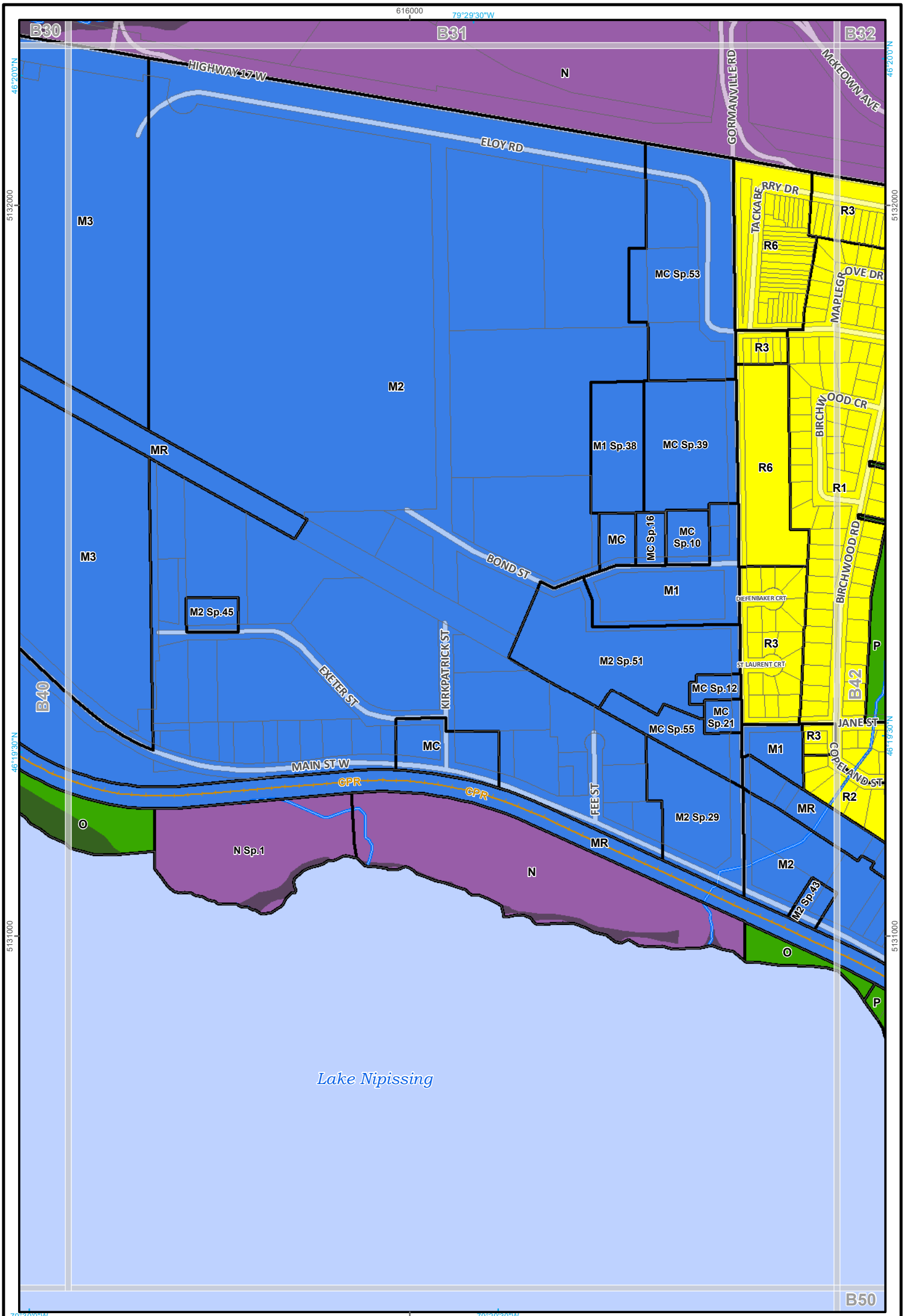
0 50 100 200 m

NORTH BAY
Let's North. Enough to be PERFECT.

© City of North Bay, 2024
This map is not a legal plan or survey and should not be used as a navigational aid. The City of North Bay disclaims any liability that may arise from the use of the mapping data.

North American Datum 1983
Universal Transverse Mercator
17 T (Metric)





Constraint Policy Overlay

- Floodway
- Floodplain and Erosion
- Site Plan Control

This is Schedule "B41"
To By-law 2015-30
Passed the ___ day of ___, 2015

Mayor Peter Chirico
City Clerk Karen Mclsaac

Zoning Class

- Rural
- Commercial
- Industrial
- Industrial Bus. Park
- Industrial Holding
- Institutional
- Open Space, Park
- Residential Multiple
- Residential

**CITY OF NORTH BAY
ZONING BY-LAW 2015-30**

**SCHEDULE
B41**

August 20, 2024

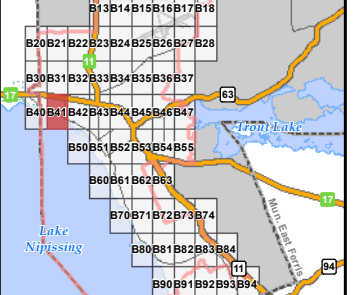
1:6,030 @ Legal Size

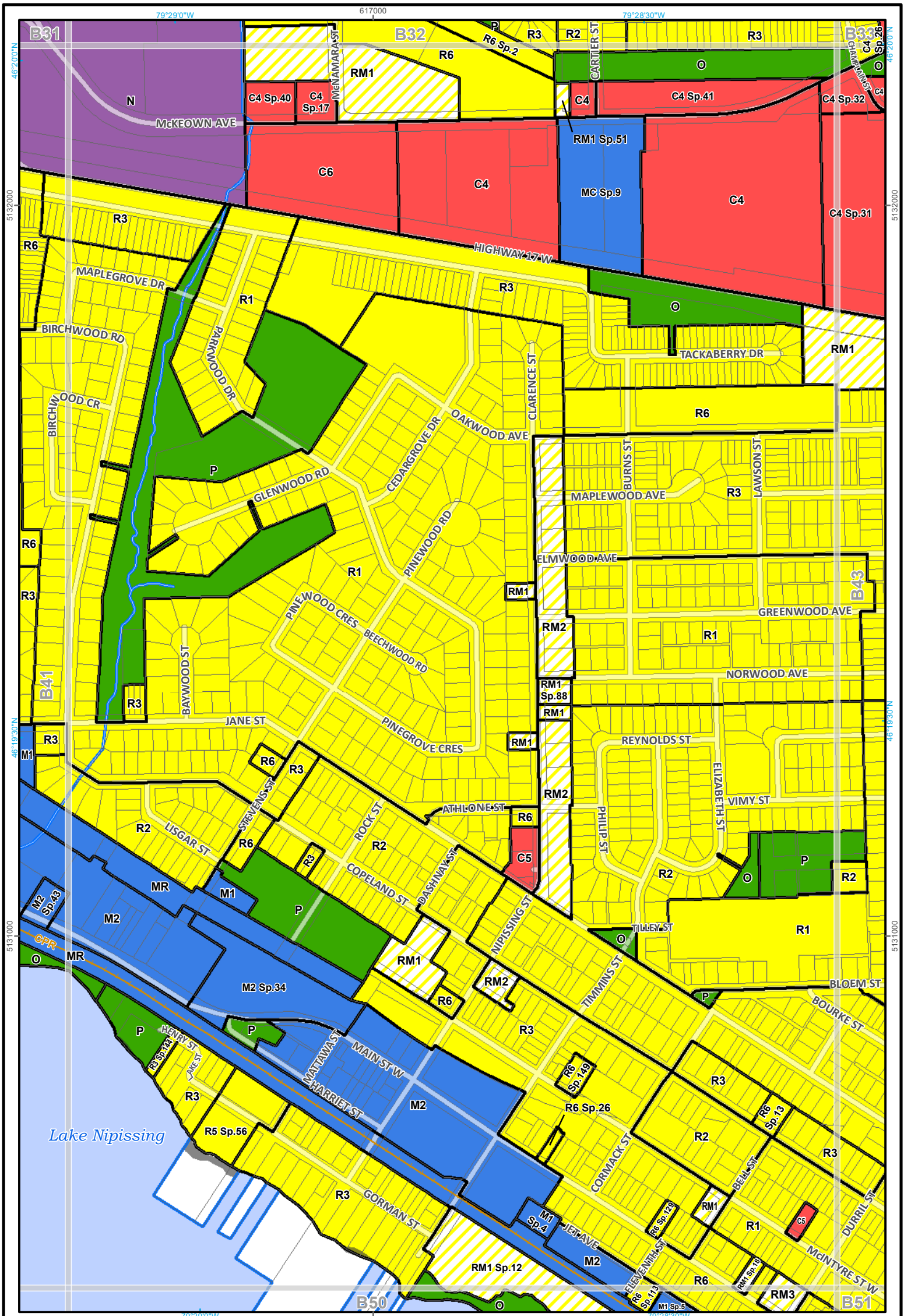
0 50 100 200
m

NORTH BAY
Let's North. Enough to be PERFECT.

© City of North Bay, 2024
This map is not a legal plan or survey and should not be used as a navigational aid. The City of North Bay disclaims any liability that may arise from the use of the mapping data.

North American Datum 1983
Universal Transverse Mercator
17 T (Metric)





Constraint Policy Overlay

- Floodway
- Floodplain and Erosion
- Site Plan Control

This is Schedule "B42" To By-law 2015-30 Passed the ___ day of ___, 2015

Mayor Peter Chirico
City Clerk Karen McIsaac

Zoning Class

- Rural
- Commercial
- Industrial
- Industrial Bus. Park
- Industrial Holding
- Institutional
- Open Space, Park
- Residential Multiple
- Residential

CITY OF NORTH BAY
ZONING BY-LAW 2015-30

SCHEDULE
B42

August 20, 2024

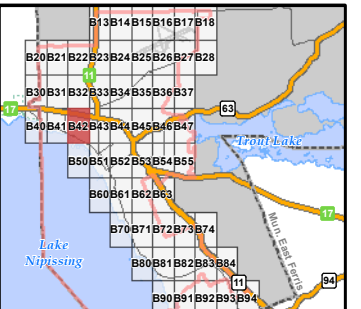
1:6,030 @ Legal Size

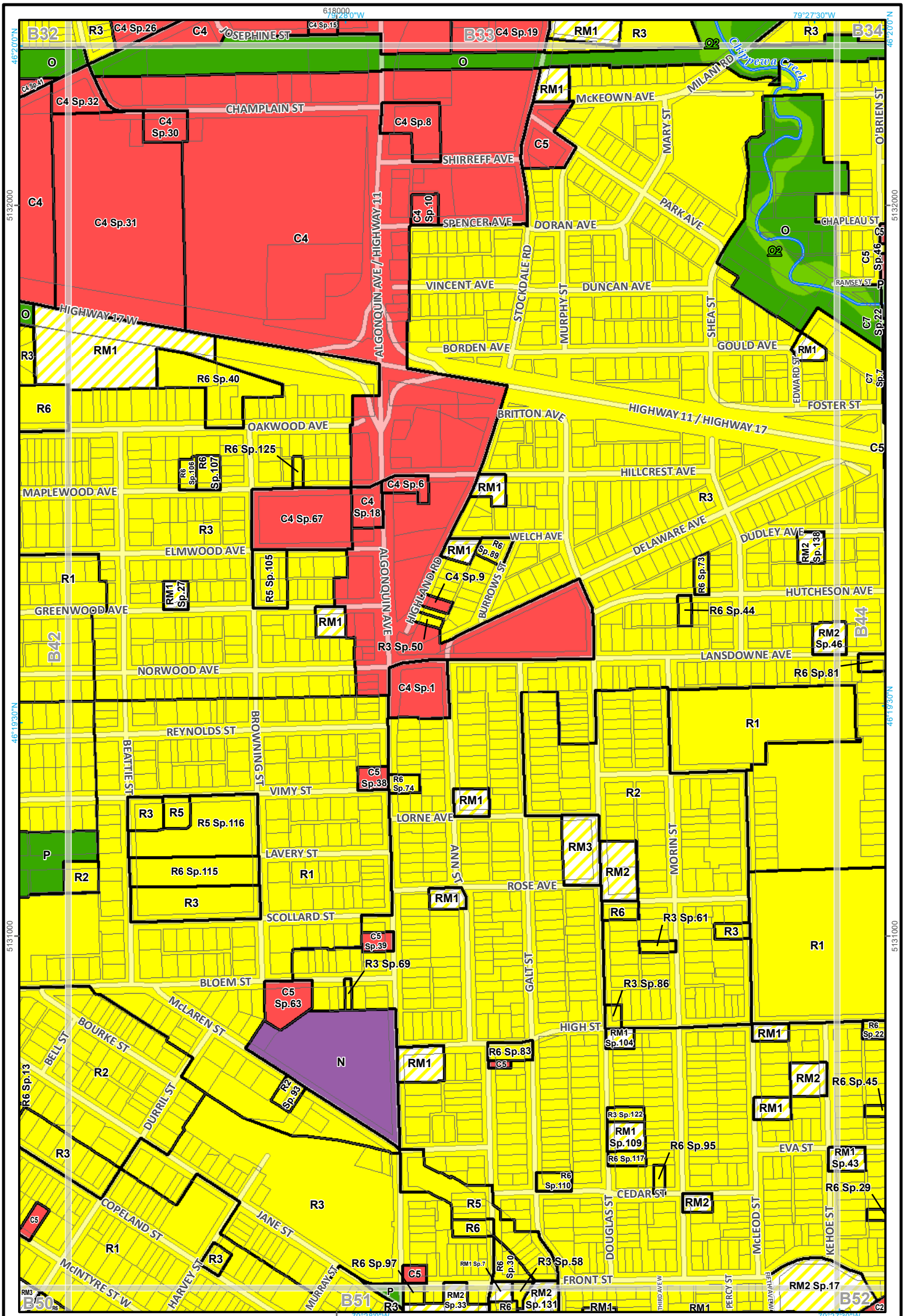
0 50 100 200 m

NORTH BAY
Let's North. Enough to be PERFECT.

© City of North Bay, 2024
This map is not a legal plan or survey and should not be used as a navigational aid. The City of North Bay disclaims any liability that may arise from the use of the mapping data.

North American Datum 1983
Universal Transverse Mercator
17 T (Metric)





Constraint Policy Overlay

- Floodway
- Floodplain and Erosion
- Site Plan Control

This is Schedule "B43"
To By-law 2015-30
Passed the ___ day of ___, 2015

Mayor Peter Chirico
City Clerk Karen Mclsaac

Zoning Class

- Rural
- Commercial
- Industrial
- Industrial Bus. Park
- Industrial Holding
- Institutional
- Open Space, Park
- Residential Multiple
- Residential

**CITY OF NORTH BAY
ZONING BY-LAW 2015-30
SCHEDULE
B43
August 20, 2024**

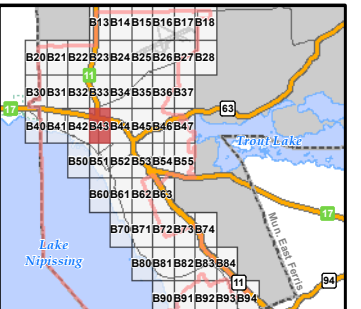
1:6,030 @ Legal Size

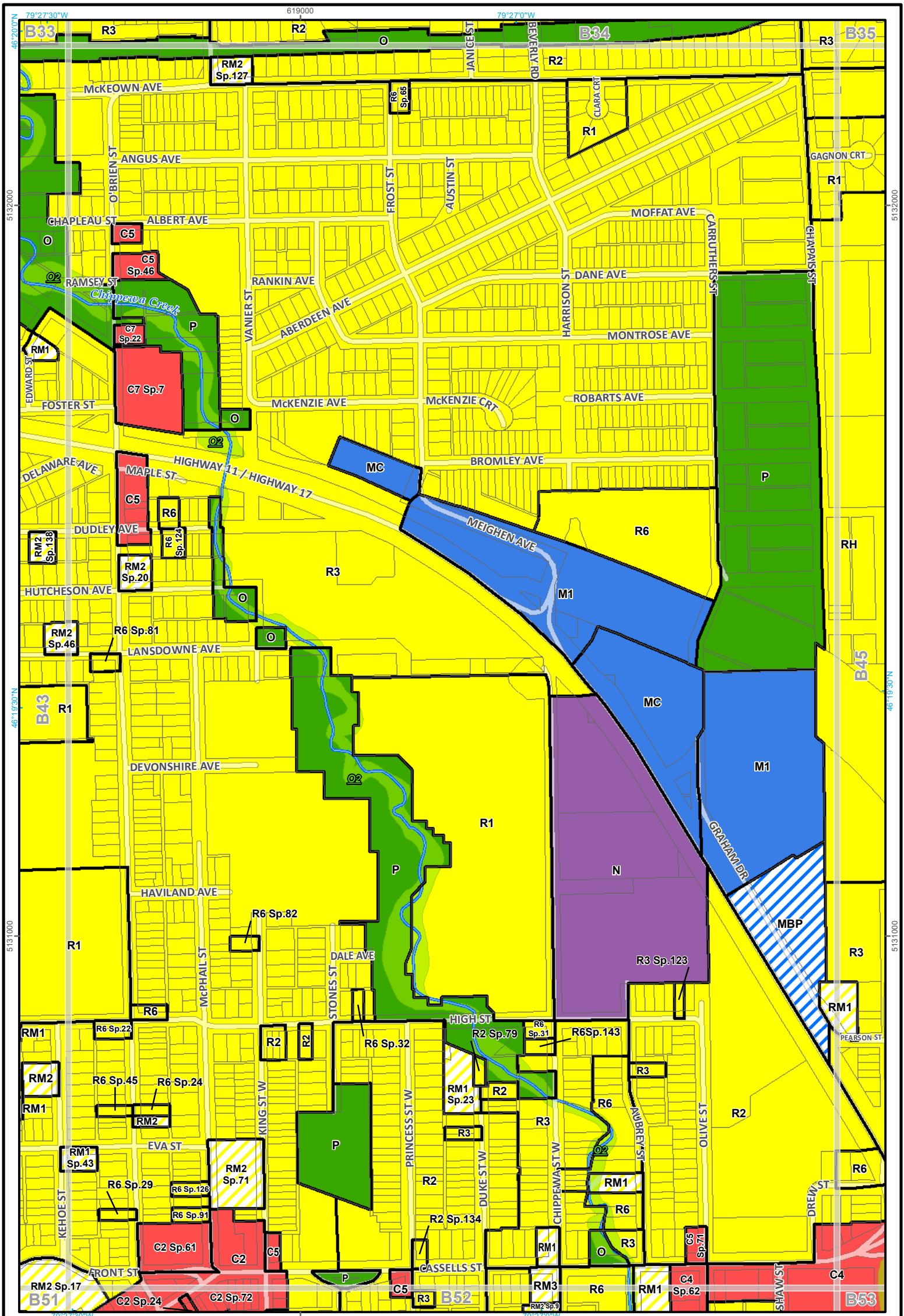
0 50 100 200 m

NORTH BAY
Full North Energy to be PERFECT

© City of North Bay, 2024
This map is not a legal plan or survey and should not be used as a navigational aid. The City of North Bay disclaims any liability that may arise from the use of the mapping data.

North American Datum 1983
Universal Transverse Mercator
17 T (Metric)





Constraint Policy Overlay

- Floodway
- Floodplain and Erosion
- Site Plan Control

This is Schedule "B44"
To By-law 2015-30
Passed the ___ day of ___, 2015

Mayor Peter Chirico
City Clerk Karen McIsaac

Zoning Class

- Rural
- Commercial
- Industrial
- Industrial Bus. Park
- Industrial Holding
- Institutional
- Open Space, Park
- Residential Multiple
- Residential

CITY OF NORTH BAY
ZONING BY-LAW 2015-30

SCHEDULE
B44

August 20, 2024

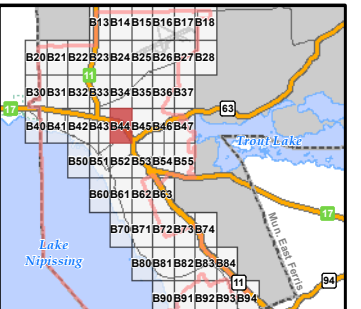
1:6,030 @ Legal Size

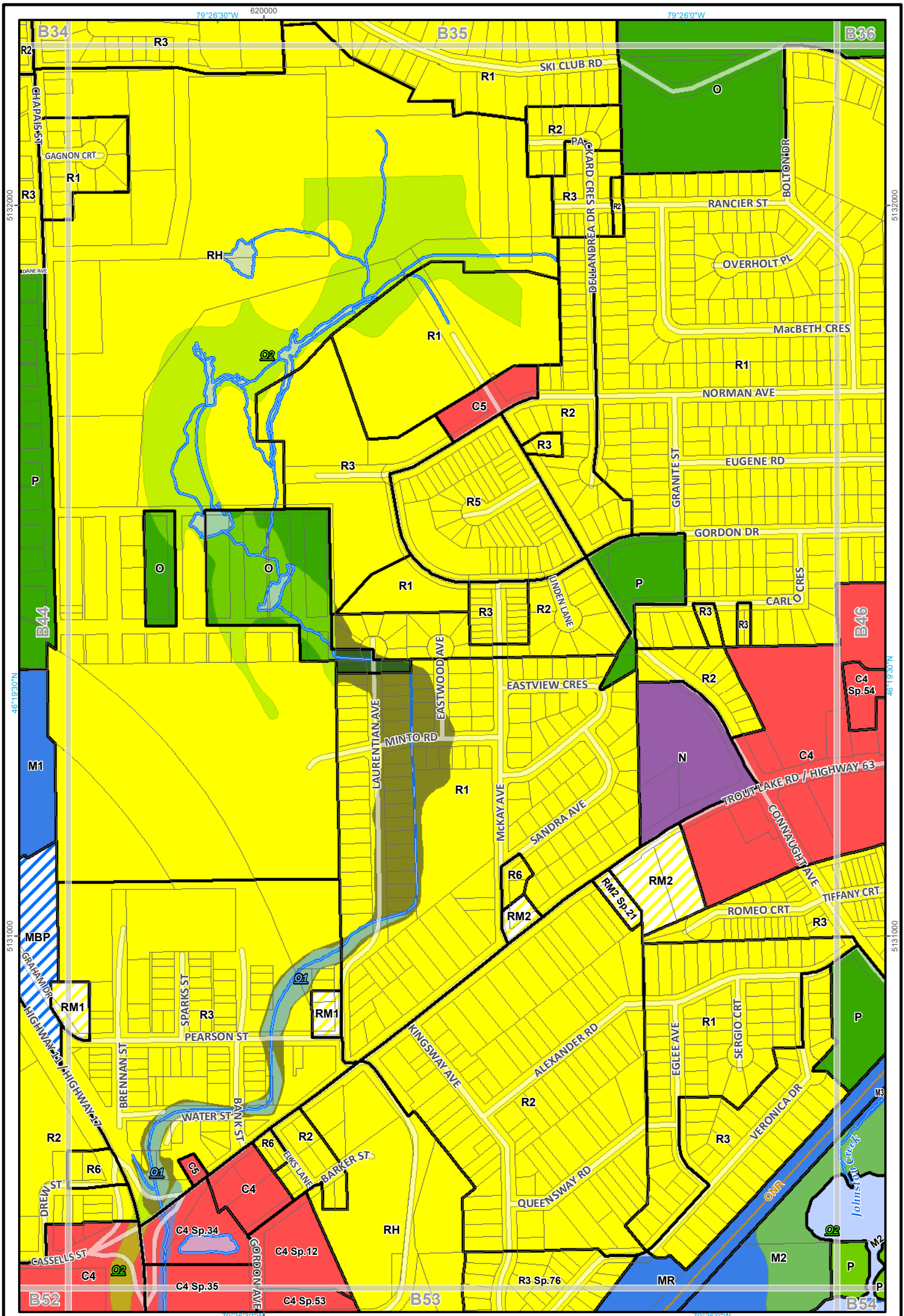
0 50 100 200 m

NORTH BAY
Full North Energy to be PERFECT

© City of North Bay, 2024
This map is not a legal plan or survey and should not be used as a navigational aid. The City of North Bay disclaims any liability that may arise from the use of the mapping data.

North American Datum 1983
Universal Transverse Mercator
17 T (Metric)





Constraint Policy Overlay

- Floodway
- Floodplain and Erosion
- Site Plan Control

This is Schedule "B45"
To By-law 2015-30
Passed the ___ day of ___, 2015

Mayor Peter Chirico
City Clerk Karen McIsaac

Zoning Class

- Rural
- Commercial
- Industrial Bus. Park
- Industrial Holding
- Institutional
- Open Space, Park
- Residential Multiple
- Residential

**CITY OF NORTH BAY
ZONING BY-LAW 2015-30**

**SCHEDULE
B45**

August 20, 2024

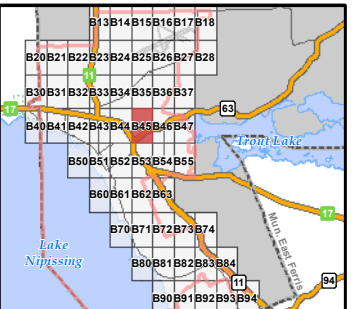
1:6,030 @ Legal Size

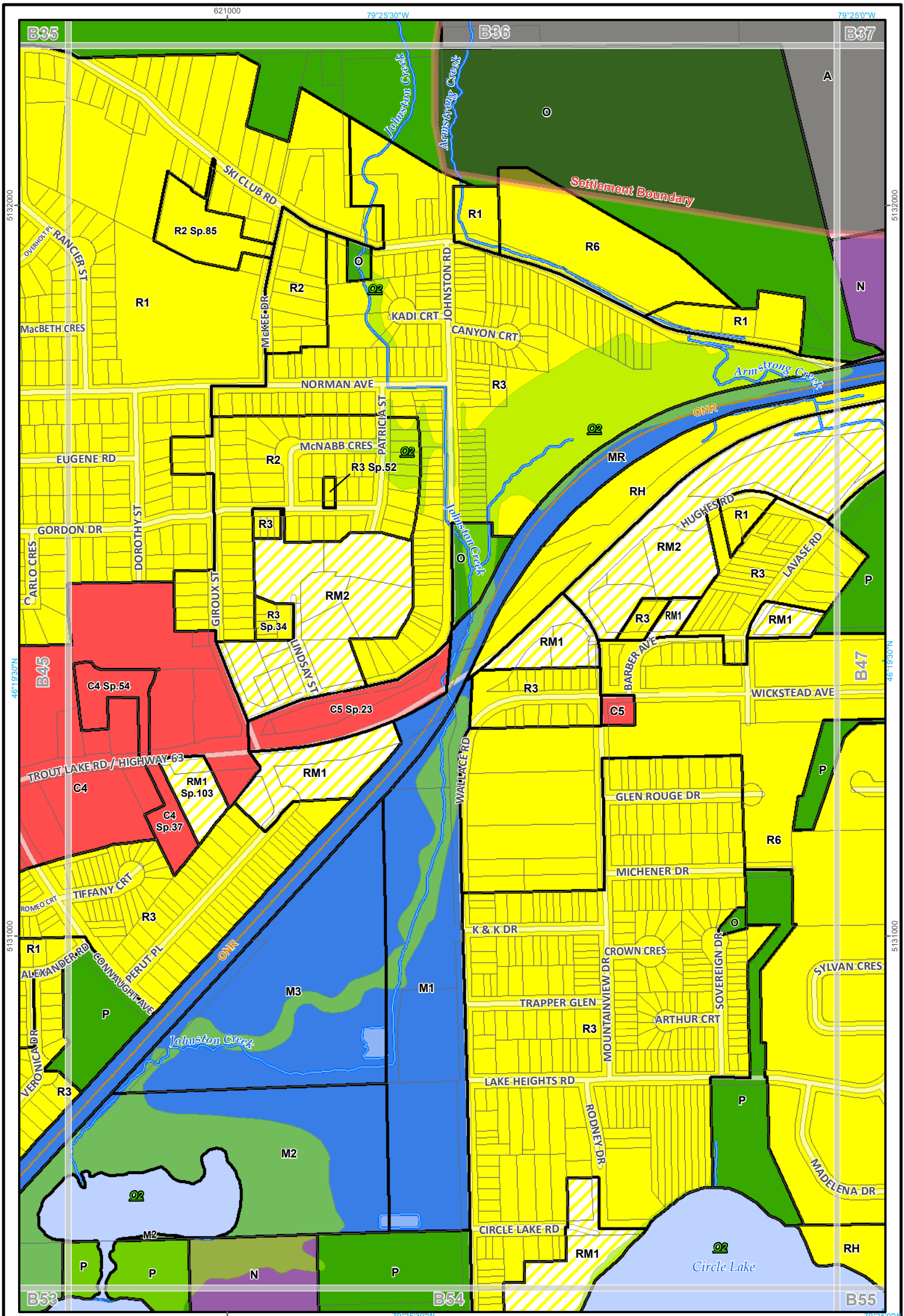
0 50 100 200
N m

NORTH BAY
Let's North. Enough to be PERFECT.

© City of North Bay, 2024
This map is not a legal plan or survey and should not be used as a navigational aid. The City of North Bay disclaims any liability that may arise from the use of the mapping data.

North American Datum 1983
Universal Transverse Mercator
17 T (Metric)





Constraint Policy Overlay

- Floodway
- Floodplain and Erosion
- Site Plan Control

This is Schedule "B46"
To By-law 2015-30
Passed the ___ day of ___, 2015

Mayor Peter Chirico
City Clerk Karen McIsaac

Zoning Class

- Rural
- Commercial
- Industrial
- Industrial Bus. Park
- Industrial Holding
- Institutional
- Open Space, Park
- Residential Multiple
- Residential

CITY OF NORTH BAY
ZONING BY-LAW 2015-30

SCHEDULE
B46
August 20, 2024

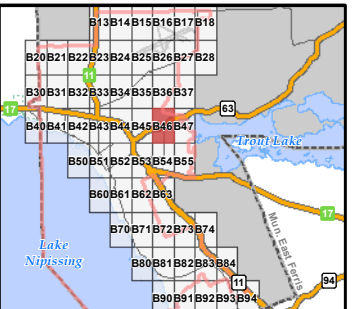
1:6,030 @ Legal Size

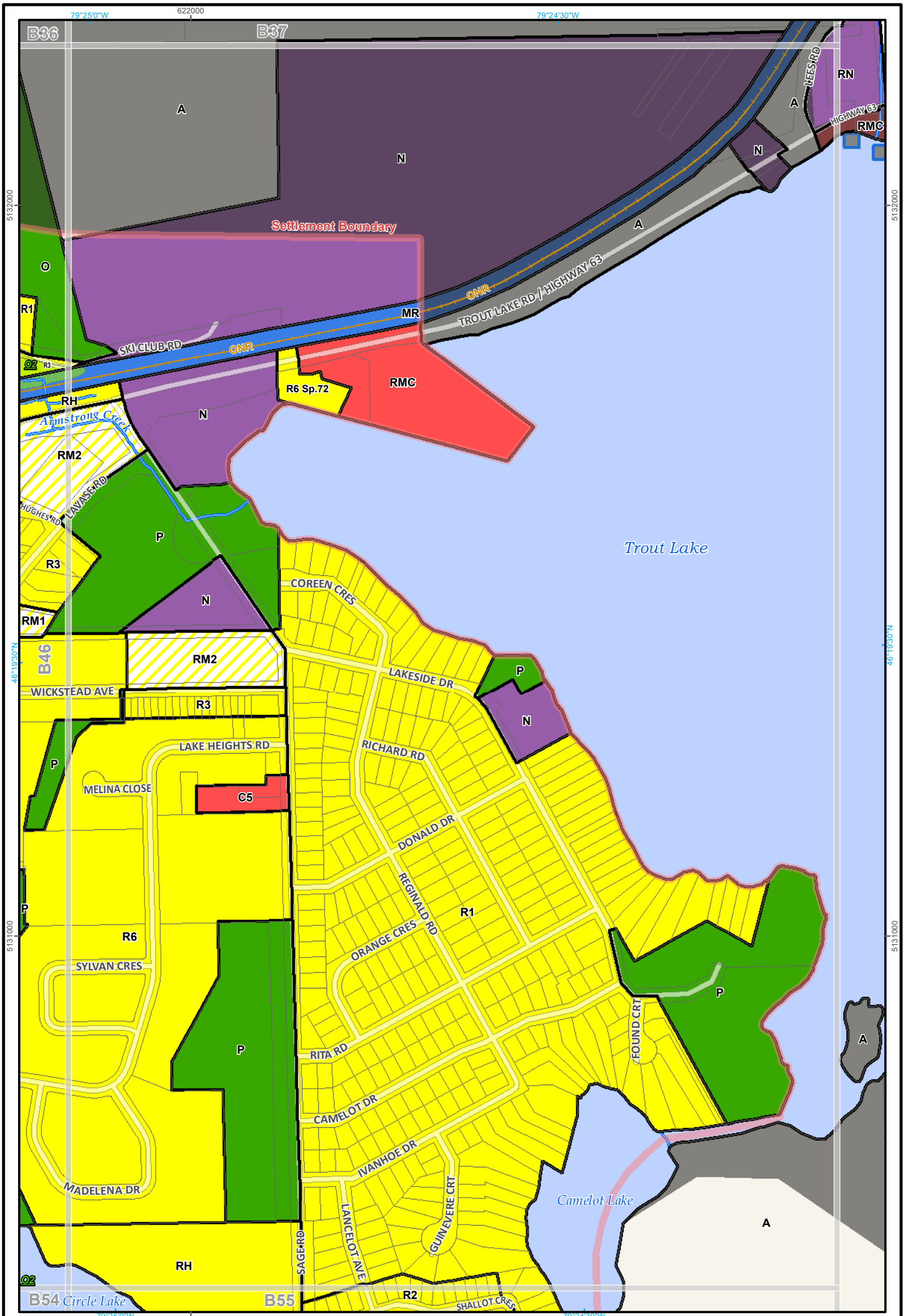
0 50 100 200
N m

NORTH BAY
Let's North. Enough to be PERFECT.

© City of North Bay, 2024
This map is not a legal plan or survey and should not be used as a navigational aid. The City of North Bay disclaims any liability that may arise from the use of the mapping data.

North American Datum 1983
Universal Transverse Mercator
17 T (Metric)





Constraint Policy Overlay

- Floodway
- Floodplain and Erosion
- Site Plan Control

This is Schedule "B47"
To By-law 2015-30
Passed the ___ day of ___, 2015

Mayor Peter Chirico
City Clerk Karen McIsaac

Zoning Class

- Rural
- Commercial
- Industrial
- Industrial Bus. Park
- Industrial Holding
- Institutional
- Open Space, Park
- Residential Multiple
- Residential

CITY OF NORTH BAY
ZONING BY-LAW 2015-30

SCHEDULE
B47

August 20, 2024

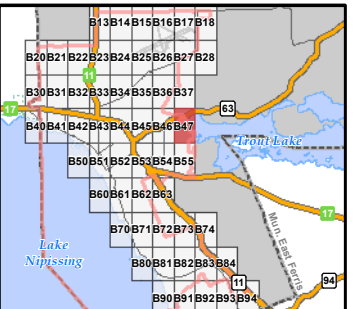
1:6,030 @ Legal Size

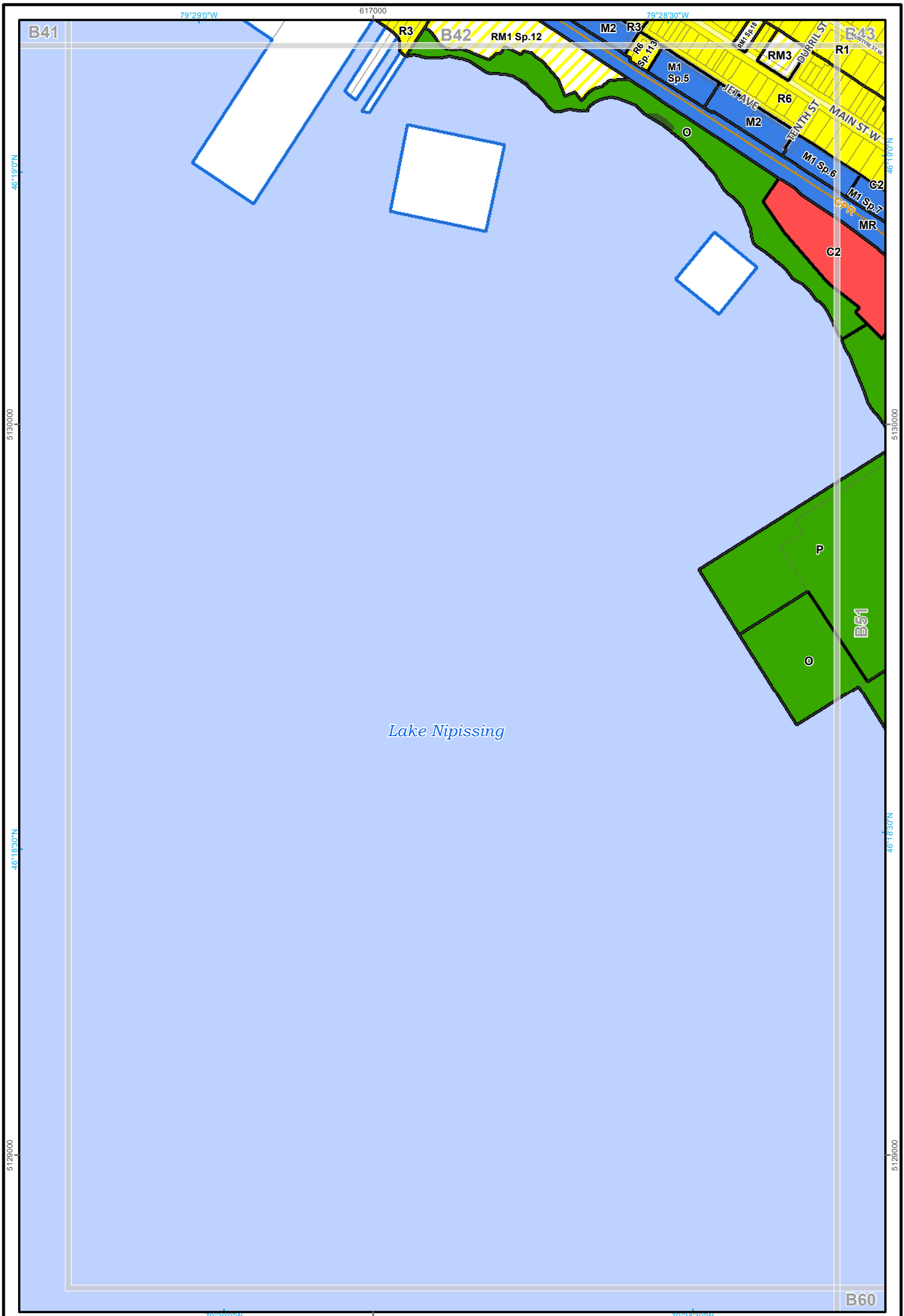
0 50 100 200
m

NORTH BAY
Let's North. Enough to be PERFECT!

© City of North Bay, 2024
This map is not a legal plan or survey and should not be used as a navigational aid. The City of North Bay disclaims any liability that may arise from the use of the mapping data.

North American Datum 1983
Universal Transverse Mercator
17 T (Metric)





Constraint Policy Overlay

- Floodway
- Floodplain and Erosion
- Site Plan Control

This is Schedule "B50"
To By-law 2015-30
Passed the ___ day of ___, 2015

Mayor Peter Chirico
City Clerk Karen McIsaac

Zoning Class

- Rural
- Commercial
- Industrial
- Industrial Bus. Park
- Industrial Holding
- Institutional
- Open Space, Park
- Residential Multiple
- Residential

**CITY OF NORTH BAY
ZONING BY-LAW 2015-30**

**SCHEDULE
B50**

August 20, 2024

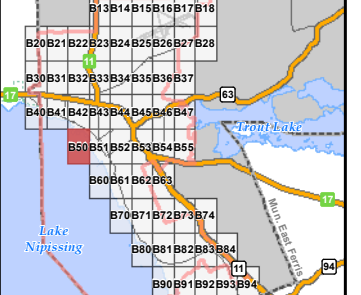
1:6,030 @ Legal Size

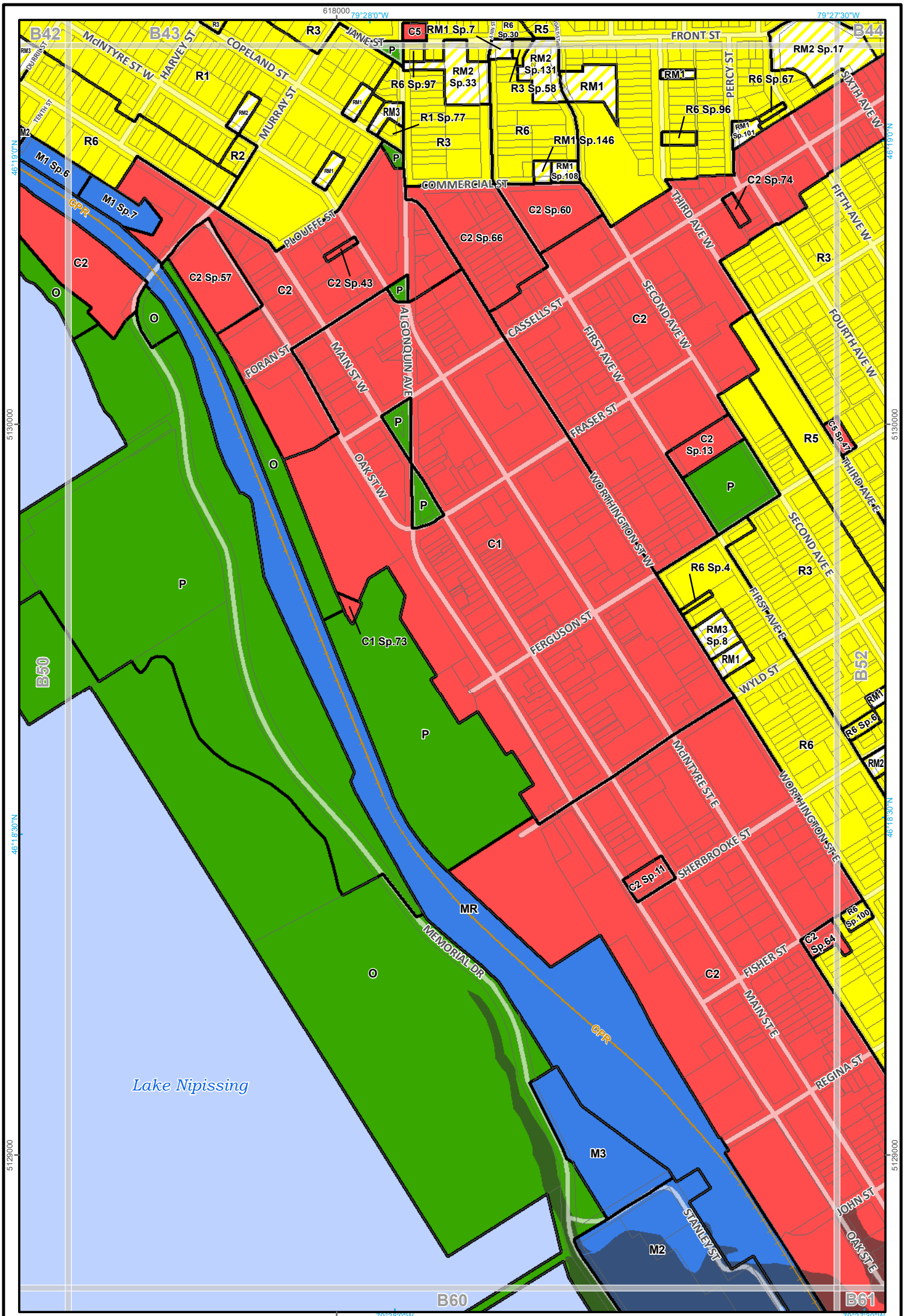
0 50 100 200 m

NORTH BAY
Let's North. Enough to be PERFECT!

© City of North Bay, 2024
This map is not a legal plan or survey and should not be used as a navigational aid. The City of North Bay disclaims any liability that may arise from the use of the mapping data.

North American Datum 1983
Universal Transverse Mercator
17 T (Metric)





Constraint Policy Overlay

- Floodway
- Floodplain and Erosion
- Site Plan Control

This is Schedule "B51"
To By-law 2015-30
Passed the ___ day of ___, 2015

Mayor Peter Chirico
City Clerk Karen McIsaac

Zoning Class

- Rural
- Commercial
- Industrial
- Industrial Bus. Park
- Industrial Holding
- Institutional
- Open Space, Park
- Residential Multiple
- Residential

**CITY OF NORTH BAY
ZONING BY-LAW 2015-30**

**SCHEDULE
B51**

August 20, 2024

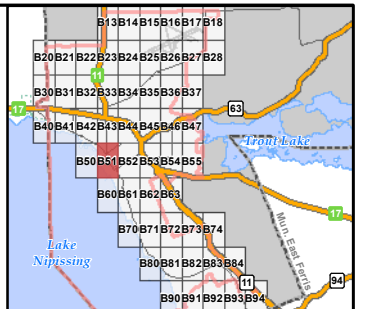
1:6,030 @ Legal Size

0 50 100 200 m

NORTH BAY
Let's North. Enough to be PERFECT!

© City of North Bay, 2024
This map is not a legal plan or survey and should not be used as a navigational aid. The City of North Bay disclaims any liability that may arise from the use of the mapping data.

North American Datum 1983
Universal Transverse Mercator
17 T (Metric)





Constraint Policy Overlay

- O1 Floodway
- O2 Floodplain and Erosion
- Site Plan Control

This is Schedule "B52"
To By-law 2015-30
Passed the ___ day of ___, 2015

Mayor Peter Chirico

City Clerk Karen McIsaac

Zoning Class

- Rural
- Commercial
- Industrial
- Industrial Bus. Park
- Industrial Holding
- Institutional
- Open Space, Park
- Residential Multiple
- Residential

CITY OF NORTH BAY
ZONING BY-LAW 2015-30

SCHEDULE
B52
August 20, 2024

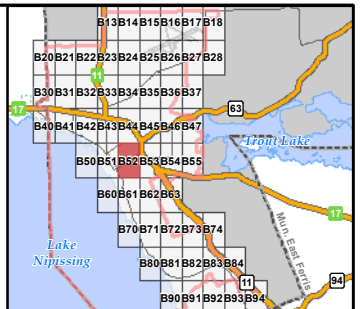
1:6,030 @ Legal Size

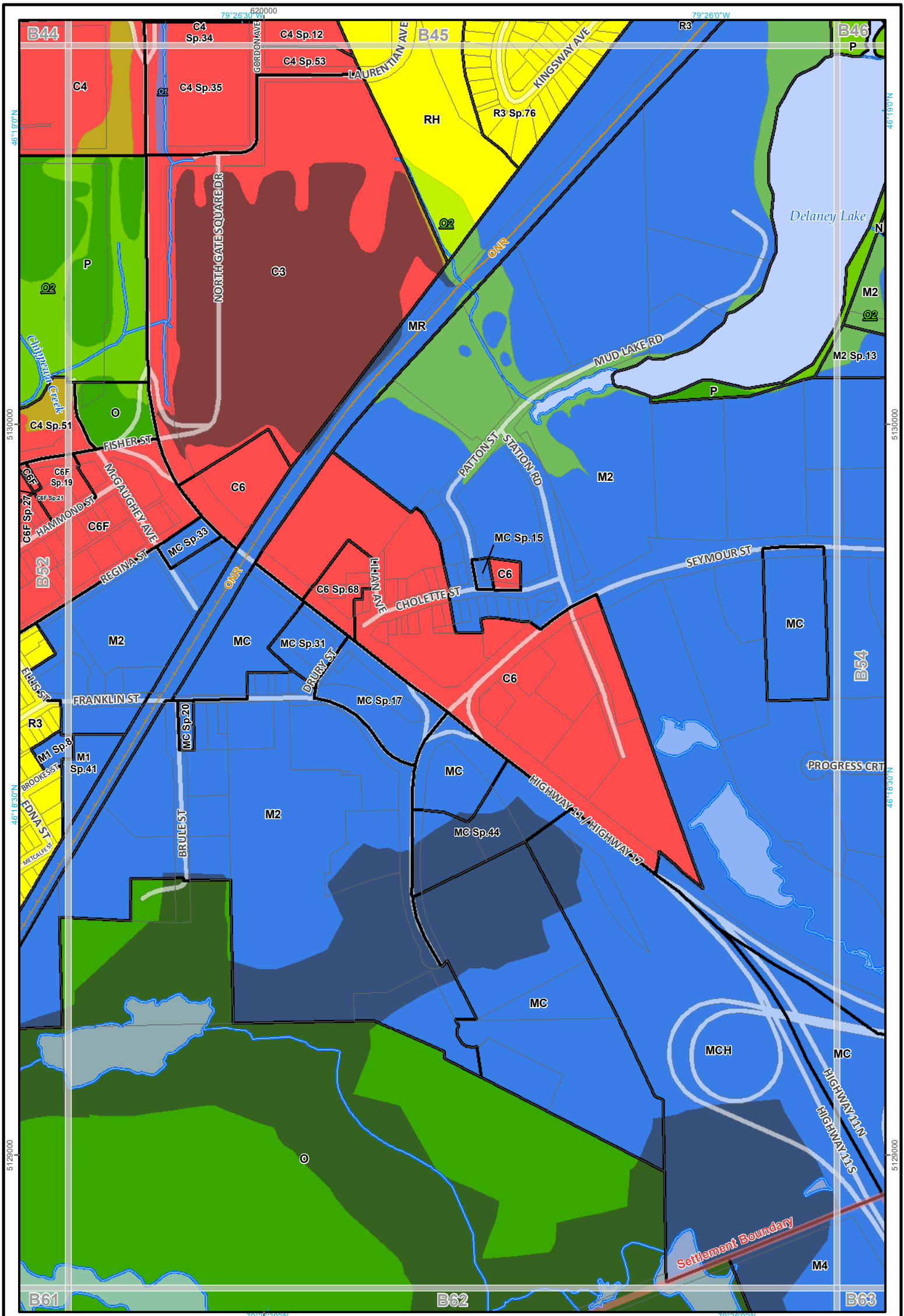
0 50 100 200
m

NORTH BAY
Full North Energy to be PERFECT

© City of North Bay, 2024
This map is not a legal plan or survey and should not be used as a navigational aid. The City of North Bay disclaims any liability that may arise from the use of the mapping data.

North American Datum 1983
Universal Transverse Mercator
17 T (Metric)





Constraint Policy Overlay

- Floodway
- Floodplain and Erosion
- Site Plan Control

This is Schedule "B53"
To By-law 2015-30
Passed the ___ day of ___, 2015

Mayor Peter Chirico
City Clerk Karen McIsaac

Zoning Class

- Rural
- Commercial
- Industrial
- Industrial Bus. Park
- Industrial Holding
- Institutional
- Open Space, Park
- Residential Multiple
- Residential

CITY OF NORTH BAY
ZONING BY-LAW 2015-30

SCHEDULE
B53
August 20, 2024

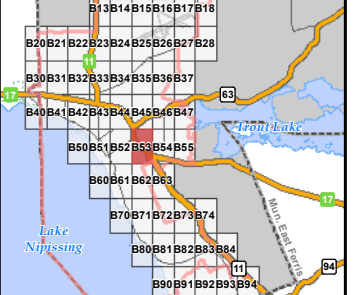
1:6,030 @ Legal Size

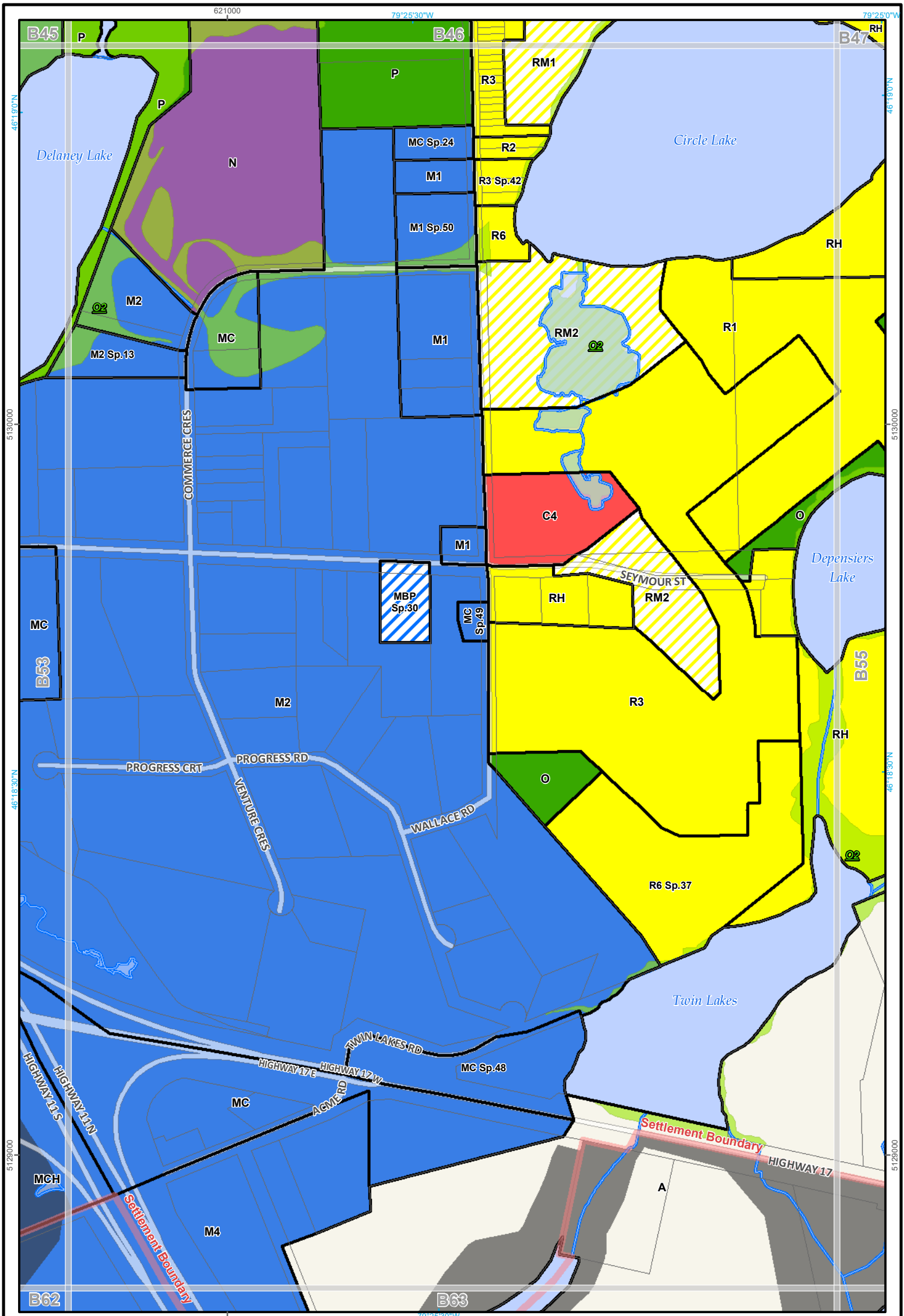
0 50 100 200
N m

NORTH BAY
Let's North. Enough to be PERFECT!

© City of North Bay, 2024
This map is not a legal plan or survey and should not be used as a navigational aid. The City of North Bay disclaims any liability that may arise from the use of the mapping data.

North American Datum 1983
Universal Transverse Mercator
17 T (Metric)





Constraint Policy Overlay

- Floodway
- Floodplain and Erosion
- Site Plan Control

This is Schedule "B54"
To By-law 2015-30
Passed the ___ day of ___, 2015

Mayor Peter Chirico
City Clerk Karen McIsaac

Zoning Class

- Rural
- Commercial
- Industrial
- Industrial Bus. Park
- Industrial Holding
- Institutional
- Open Space, Park
- Residential Multiple
- Residential

CITY OF NORTH BAY
ZONING BY-LAW 2015-30

SCHEDULE
B54
August 20, 2024

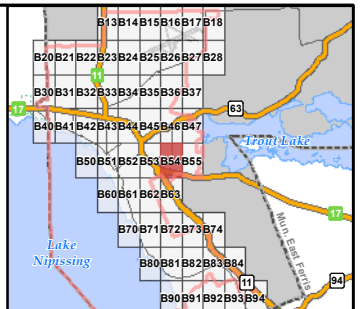
1:6,030 @ Legal Size

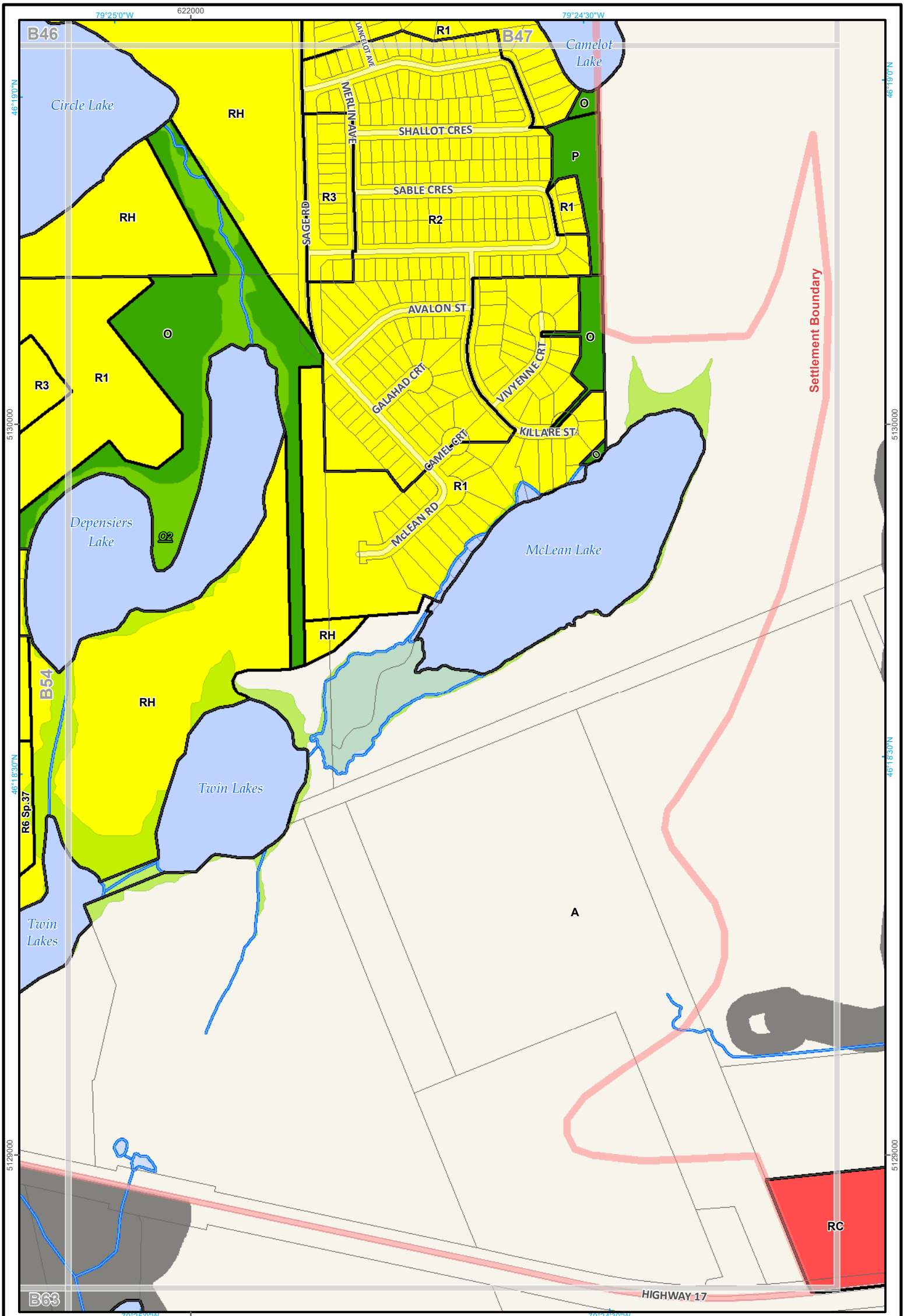
0 50 100 200
m

NORTH BAY
Let's North. Enough to be PERFECT!

© City of North Bay, 2024
This map is not a legal plan or survey and should not be used as a navigational aid. The City of North Bay disclaims any liability that may arise from the use of the mapping data.

North American Datum 1983
Universal Transverse Mercator
17 T (Metric)





Constraint Policy Overlay

- Floodway
- Floodplain and Erosion
- Site Plan Control

This is Schedule "B55" To By-law 2015-30 Passed the ___ day of ___, 2015

Mayor Peter Chirico

City Clerk Karen Mclsaac

Zoning Class

- Rural
- Commercial
- Industrial
- Industrial Bus. Park
- Industrial Holding
- Institutional
- Open Space, Park
- Residential Multiple
- Residential

CITY OF NORTH BAY
ZONING BY-LAW 2015-30
SCHEDULE
B55
 August 20, 2024

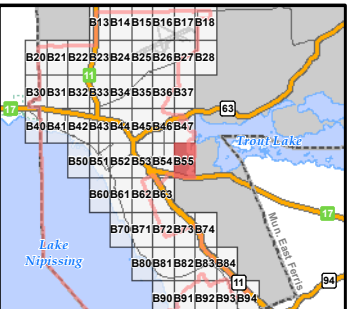
1:6,030 @ Legal Size

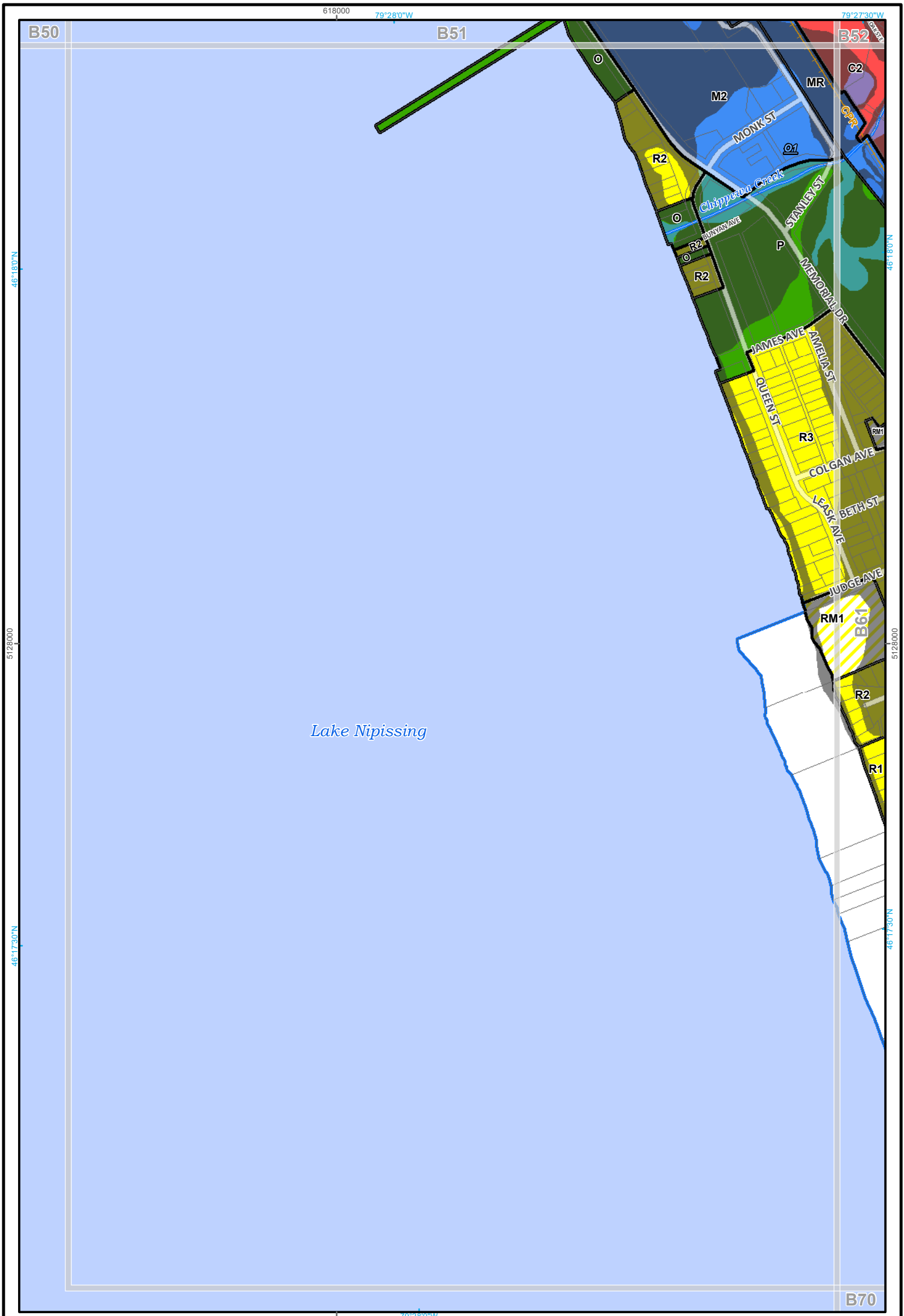
0 50 100 200 m

NORTH BAY
 Let's North. Enough to be PERFECT!

© City of North Bay, 2024
 This map is not a legal plan or survey and should not be used as a navigational aid. The City of North Bay disclaims any liability that may arise from the use of the mapping data.

North American Datum 1983
 Universal Transverse Mercator
 17 T (Metric)





Constraint Policy Overlay

- Floodway
- Floodplain and Erosion
- Site Plan Control

This is Schedule "B60"
To By-law 2015-30
Passed the ___ day of ____, 2015

Mayor Peter Chirico
City Clerk Karen Mclsaac

Zoning Class

- Rural
- Commercial
- Industrial
- Industrial Bus. Park
- Industrial Holding
- Institutional
- Open Space, Park
- Residential Multiple
- Residential

**CITY OF NORTH BAY
ZONING BY-LAW 2015-30**

**SCHEDULE
B60**

August 20, 2024

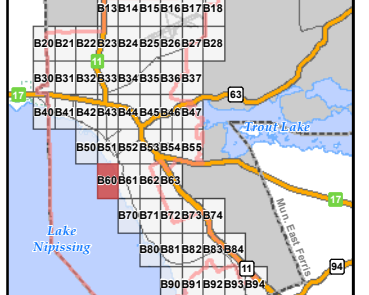
1:6,030 @ Legal Size

0 50 100 200
m

NORTH BAY
"Just North. Enough to be PERFECT."

© City of North Bay, 2024
This map is not a legal plan or survey and should not be used as a navigational aid. The City of North Bay disclaims any liability that may arise from the use of the mapping data.

North American Datum 1983
Universal Transverse Mercator
17 T (Metric)





Constraint Policy Overlay

- Floodway
- Floodplain and Erosion
- Site Plan Control

This is Schedule "B61"
To By-law 2015-30
Passed the ___ day of ___, 2015

Mayor Peter Chirico
City Clerk Karen McIsaac

Zoning Class

- Rural
- Commercial
- Industrial
- Industrial Bus. Park
- Industrial Holding
- Institutional
- Open Space, Park
- Residential Multiple
- Residential

CITY OF NORTH BAY
ZONING BY-LAW 2015-30

SCHEDULE
B61

August 20, 2024

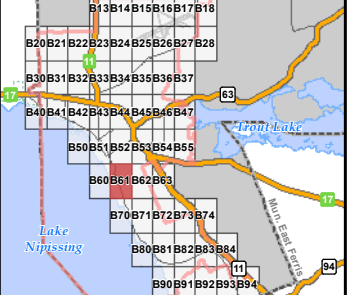
1:6,030 @ Legal Size

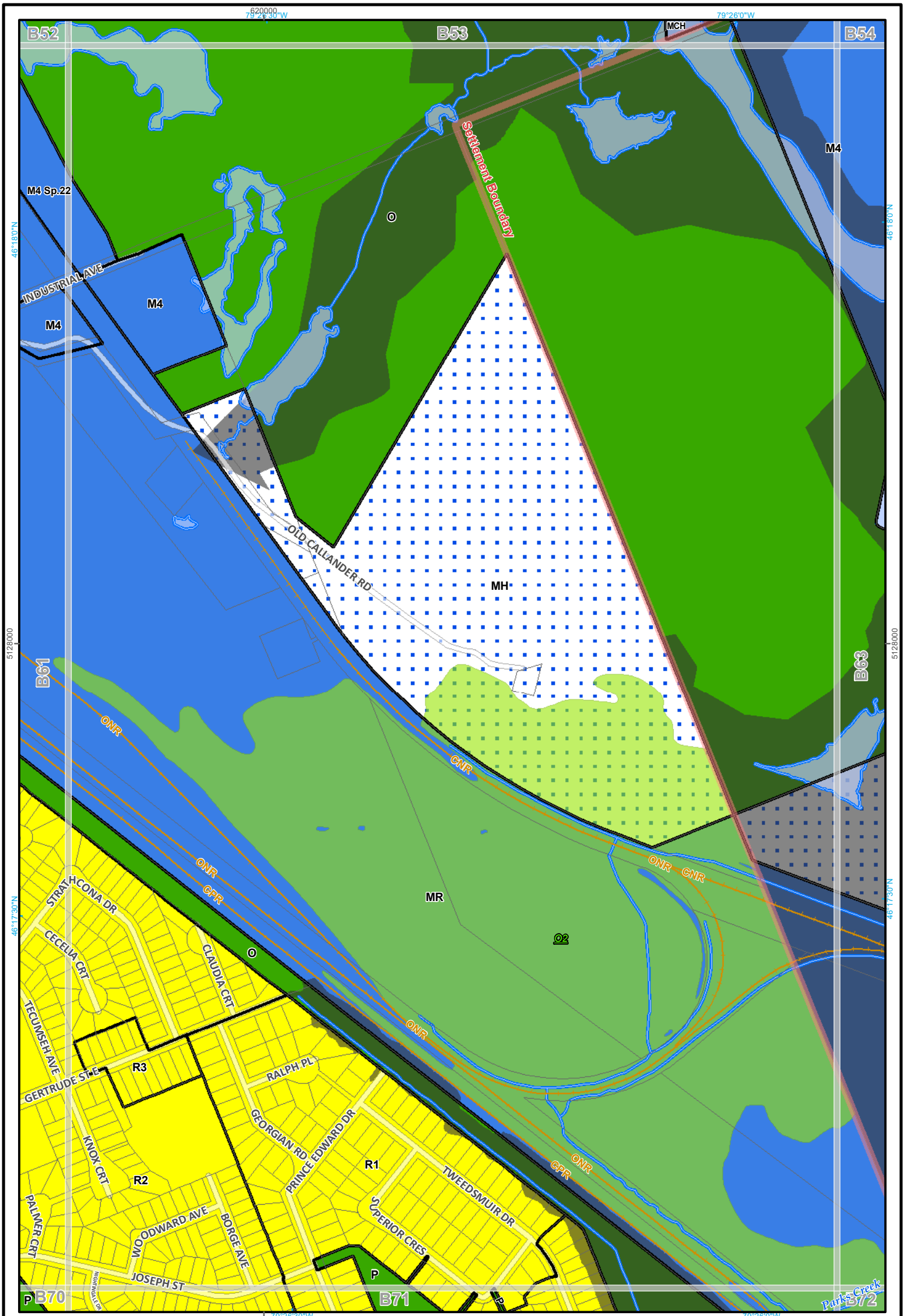
0 50 100 200 m

NORTH BAY
Let's North. Enough to be PERFECT.

© City of North Bay, 2024
This map is not a legal plan or survey and should not be used as a navigational aid. The City of North Bay disclaims any liability that may arise from the use of the mapping data.

North American Datum 1983
Universal Transverse Mercator
17 T (Metric)





Constraint Policy Overlay

- Floodway
- Floodplain and Erosion
- Site Plan Control

This is Schedule "B62"
To By-law 2015-30
Passed the ___ day of ___, 2015

Mayor Peter Chirico
City Clerk Karen McIsaac

Zoning Class

- Rural
- Commercial
- Industrial
- Industrial Bus. Park
- Industrial Holding
- Institutional
- Open Space, Park
- Residential Multiple
- Residential

**CITY OF NORTH BAY
ZONING BY-LAW 2015-30**

**SCHEDULE
B62**

August 20, 2024

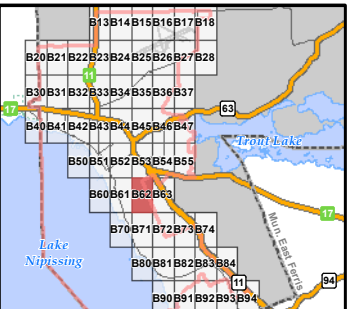
1:6,030 @ Legal Size

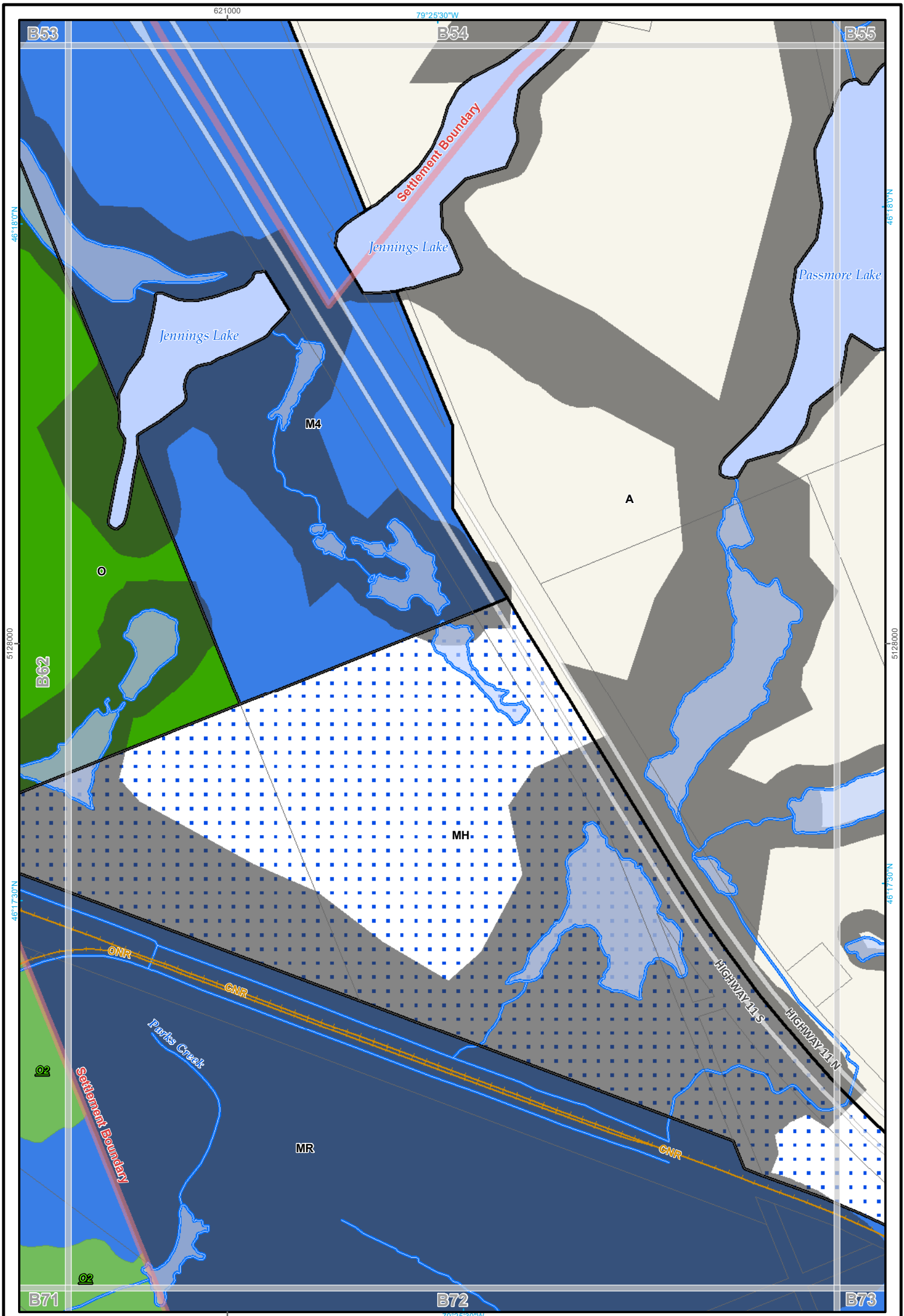
0 50 100 200 m

NORTH BAY
Let's North. Enough to be PERFECT!

© City of North Bay, 2024
This map is not a legal plan or survey and should not be used as a navigational aid. The City of North Bay disclaims any liability that may arise from the use of the mapping data.

North American Datum 1983
Universal Transverse Mercator
17 T (Metric)





Constraint Policy Overlay

- Floodway
- Floodplain and Erosion
- Site Plan Control

This is Schedule "B63"
To By-law 2015-30
Passed the ___ day of ___, 2015

Mayor Peter Chirico
City Clerk Karen McIsaac

Zoning Class

- Rural
- Commercial
- Industrial
- Industrial Bus. Park
- Industrial Holding
- Institutional
- Open Space, Park
- Residential Multiple
- Residential

**CITY OF NORTH BAY
ZONING BY-LAW 2015-30**

**SCHEDULE
B63**

August 20, 2024

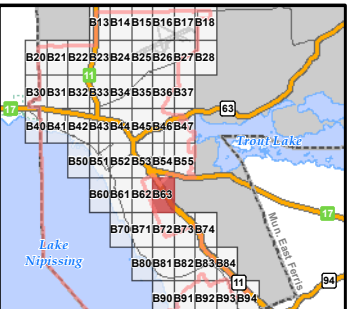
1:6,030 @ Legal Size

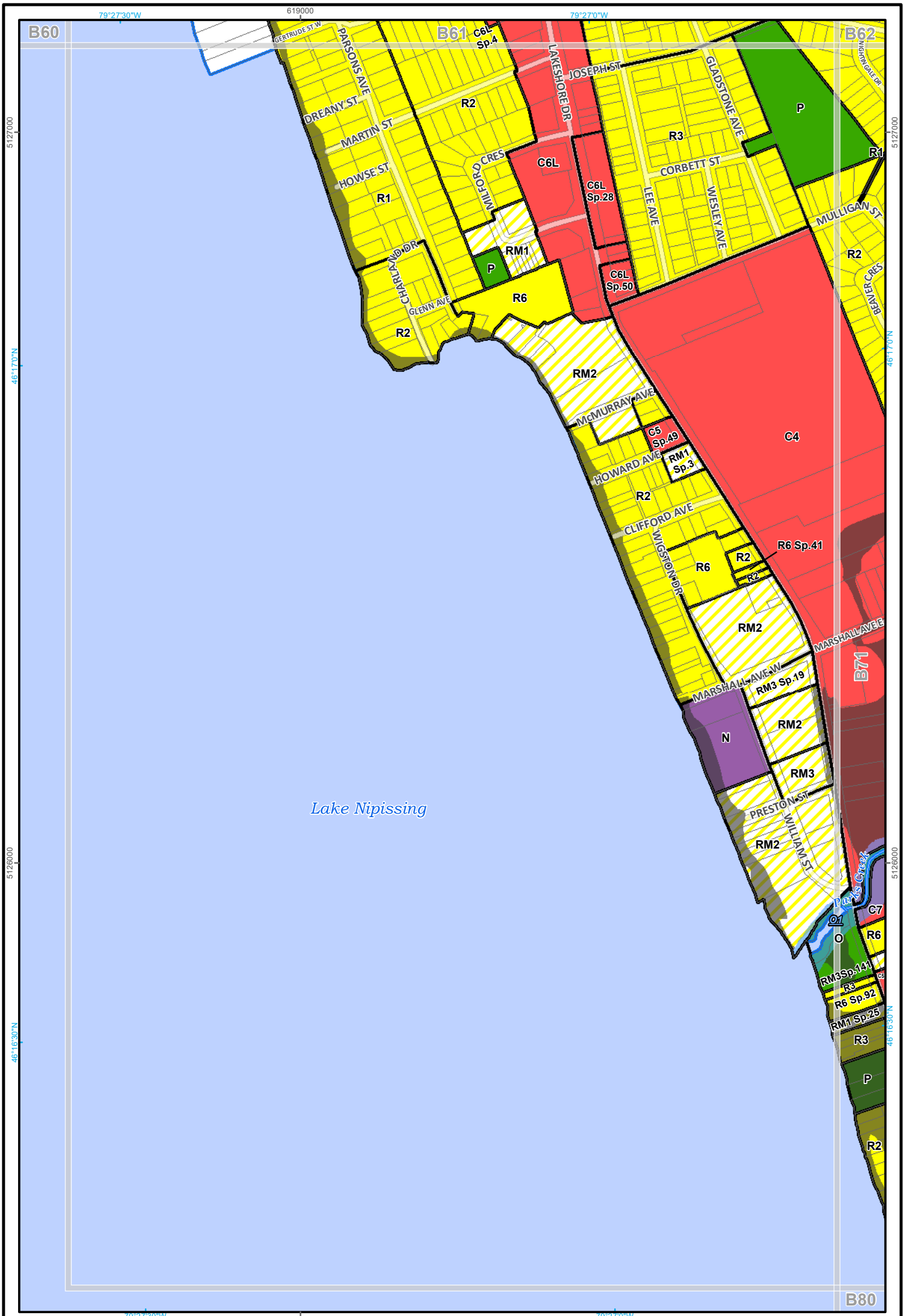
0 50 100 200
m

NORTH BAY
Last North. Enough to be PERFECT.

© City of North Bay, 2024
This map is not a legal plan or survey and should not be used as a navigational aid. The City of North Bay disclaims any liability that may arise from the use of the mapping data.

North American Datum 1983
Universal Transverse Mercator
17 T (Metric)





Constraint Policy Overlay

- Floodway
- Floodplain and Erosion
- Site Plan Control

This is Schedule "B70"
To By-law 2015-30
Passed the ___ day of ___, 2015

Mayor Peter Chirico
City Clerk Karen McIsaac

Zoning Class

- Rural
- Commercial
- Industrial
- Industrial Bus. Park
- Industrial Holding
- Institutional
- Open Space, Park
- Residential Multiple
- Residential

**CITY OF NORTH BAY
ZONING BY-LAW 2015-30**

**SCHEDULE
B70**

August 20, 2024

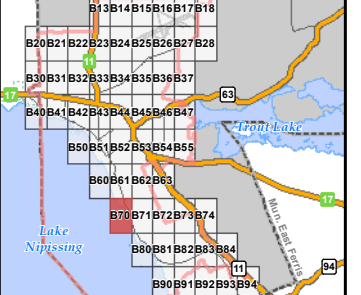
1:6,030 @ Legal Size

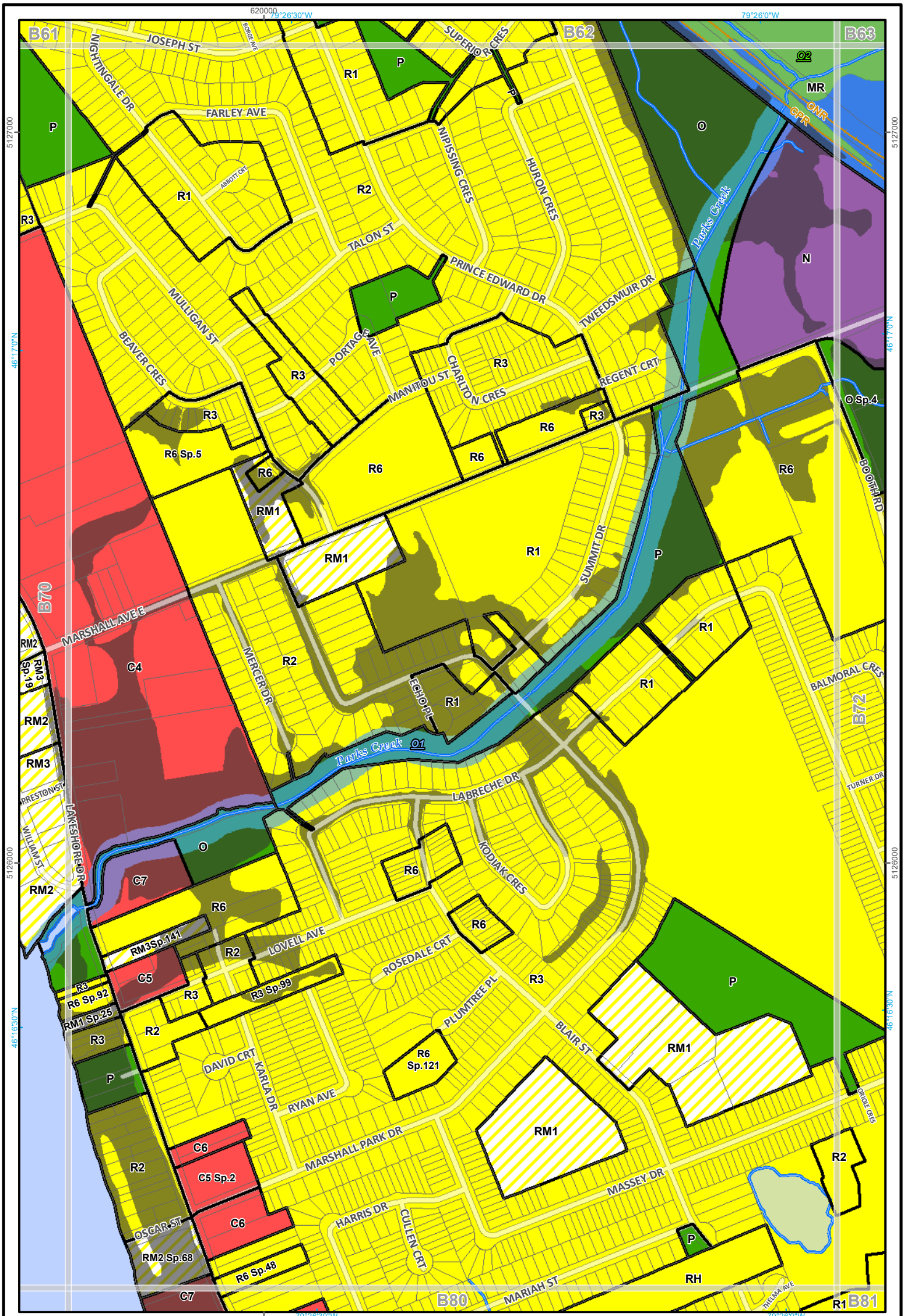
0 50 100 200 m

NORTH BAY
Let's North. Enough to be PERFECT!

© City of North Bay, 2024
This map is not a legal plan or survey and should not be used as a navigational aid. The City of North Bay disclaims any liability that may arise from the use of the mapping data.

North American Datum 1983
Universal Transverse Mercator
17 T (Metric)





Constraint Policy Overlay

- Floodway
- Floodplain and Erosion
- Site Plan Control

This is Schedule "B71"
To By-law 2015-30
Passed the ___ day of ___, 2015

Mayor Peter Chirico
City Clerk Karen McIsaac

Zoning Class

- Rural
- Commercial
- Industrial
- Industrial Bus. Park
- Industrial Holding
- Institutional
- Open Space, Park
- Residential Multiple
- Residential

CITY OF NORTH BAY
ZONING BY-LAW 2015-30

SCHEDULE
B71
August 20, 2024

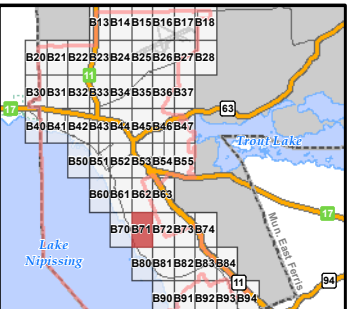
1:6,030 @ Legal Size

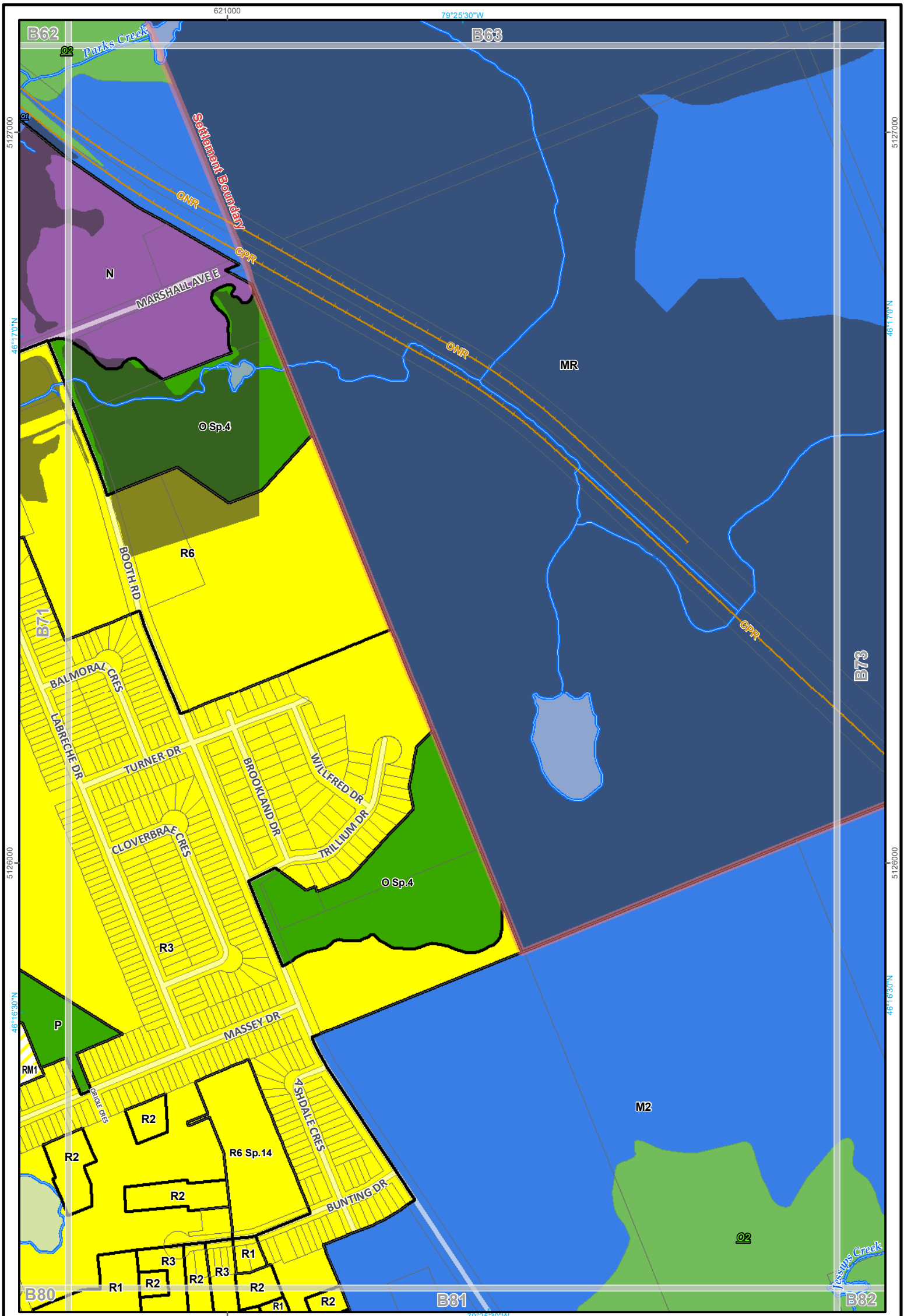
0 50 100 200 m

NORTH BAY
Let's North. Enough to be PERFECT!

© City of North Bay, 2024
This map is not a legal plan or survey and should not be used as a navigational aid. The City of North Bay disclaims any liability that may arise from the use of the mapping data.

North American Datum 1983
Universal Transverse Mercator
17 T (Metric)





Constraint Policy Overlay

- Floodway
- Floodplain and Erosion
- Site Plan Control

This is Schedule "B72"
To By-law 2015-30
Passed the ___ day of ___, 2015

Mayor Peter Chirico
City Clerk Karen McIsaac

Zoning Class

- Rural
- Commercial
- Industrial
- Industrial Bus. Park
- Industrial Holding
- Institutional
- Open Space, Park
- Residential Multiple
- Residential

**CITY OF NORTH BAY
ZONING BY-LAW 2015-30**

**SCHEDULE
B72**

August 20, 2024

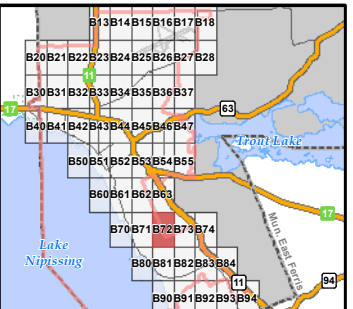
1:6,030 @ Legal Size

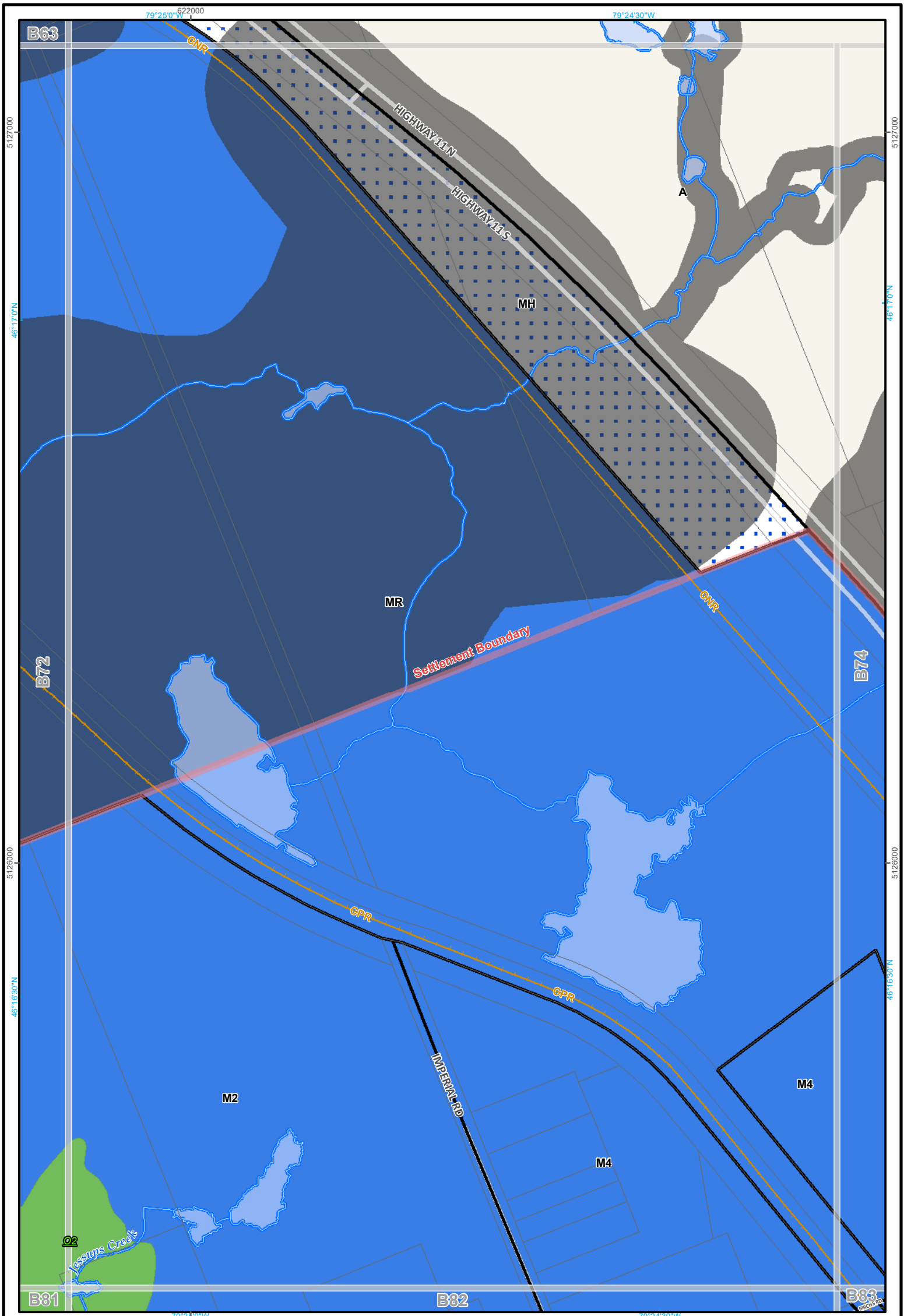
0 50 100 200
m

NORTH BAY
Just North. Enough to be PERFECT.

© City of North Bay, 2024
This map is not a legal plan or survey and should not be used as a navigational aid. The City of North Bay disclaims any liability that may arise from the use of the mapping data.

North American Datum 1983
Universal Transverse Mercator
17 T (Metric)





Constraint Policy Overlay

- Floodway
- Floodplain and Erosion
- Site Plan Control

This is Schedule "B73"
To By-law 2015-30
Passed the ___ day of ___, 2015

Mayor Peter Chirico
City Clerk Karen Mclsaac

Zoning Class

- Rural
- Commercial
- Industrial
- Industrial Bus. Park
- Industrial Holding
- Institutional
- Open Space, Park
- Residential Multiple
- Residential

**CITY OF NORTH BAY
ZONING BY-LAW 2015-30**

**SCHEDULE
B73**

August 20, 2024

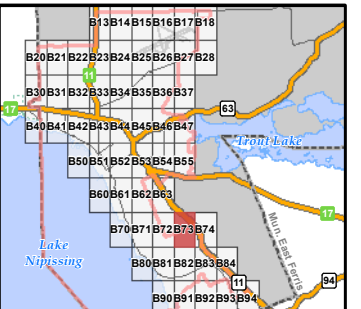
1:6,030 @ Legal Size

0 50 100 200
m

NORTH BAY
Let's North. Enough to be PERFECT!

© City of North Bay, 2024
This map is not a legal plan or survey and should not be used as a navigational aid. The City of North Bay disclaims any liability that may arise from the use of the mapping data.

North American Datum 1983
Universal Transverse Mercator
17 T (Metric)





Constraint Policy Overlay

- Floodway
- Floodplain and Erosion
- Site Plan Control

This is Schedule "B74"
To By-law 2015-30
Passed the ___ day of ___, 2015

Mayor Peter Chirico
City Clerk Karen McIsaac

Zoning Class

- Rural
- Commercial
- Industrial
- Industrial Bus. Park
- Industrial Holding
- Institutional
- Open Space, Park
- Residential Multiple
- Residential

**CITY OF NORTH BAY
ZONING BY-LAW 2015-30**

**SCHEDULE
B74**

August 20, 2024

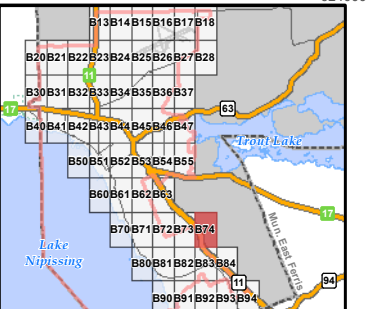
1:6,030 @ Legal Size

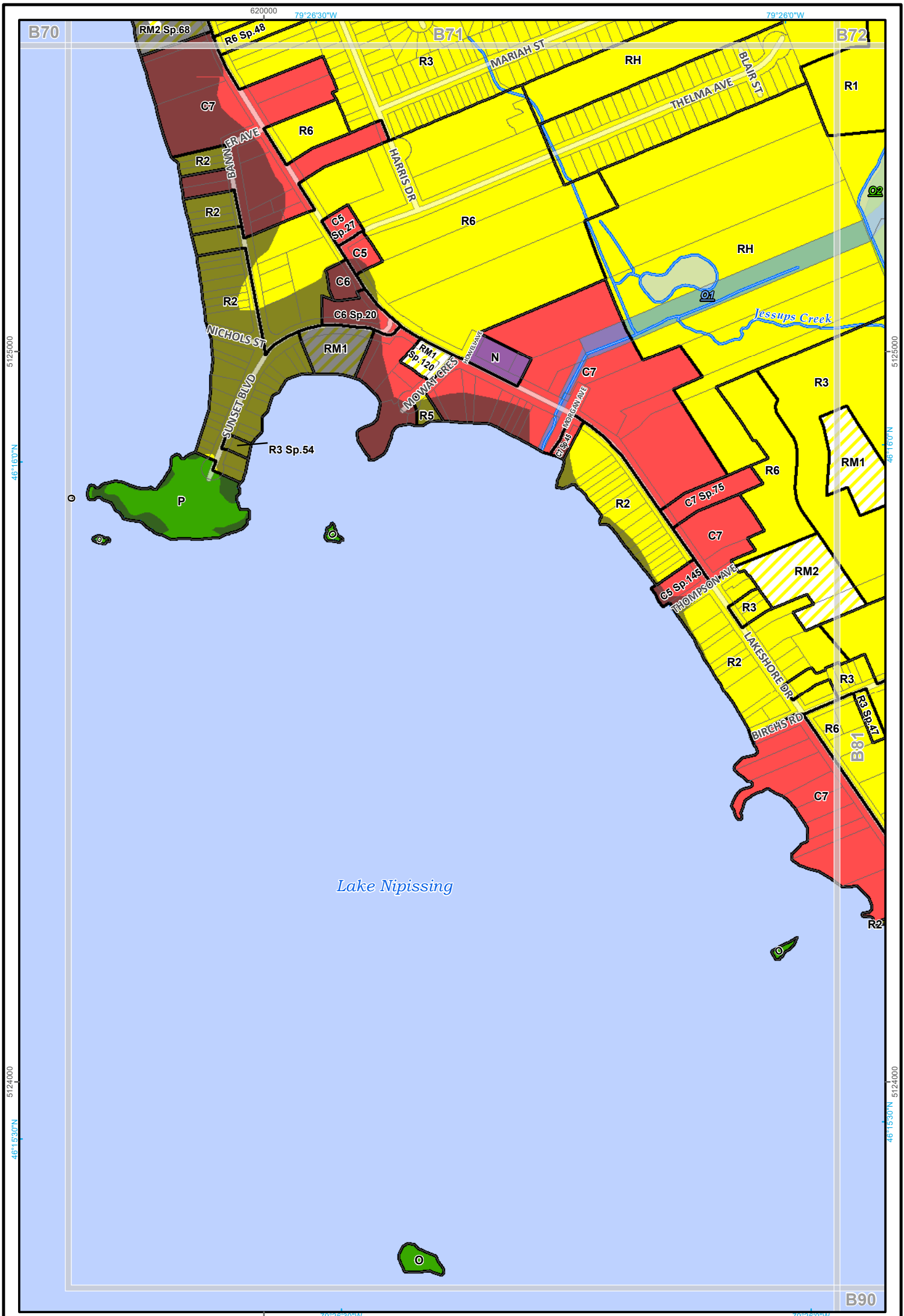
0 50 100 200
m

NORTH BAY
Just North. Enough to be PERFECT.

© City of North Bay, 2024
This map is not a legal plan or survey and should not be used as a navigational aid. The City of North Bay disclaims any liability that may arise from the use of the mapping data.

North American Datum 1983
Universal Transverse Mercator
17 T (Metric)





Constraint Policy Overlay

- Floodway
- Floodplain and Erosion
- Site Plan Control

This is Schedule "B80"
To By-law 2015-30
Passed the ___ day of ___, 2015

Mayor Peter Chirico
City Clerk Karen McIsaac

Zoning Class

- Rural
- Commercial
- Industrial
- Industrial Bus. Park
- Industrial Holding
- Institutional
- Open Space, Park
- Residential Multiple
- Residential

**CITY OF NORTH BAY
ZONING BY-LAW 2015-30**

**SCHEDULE
B80**

August 20, 2024

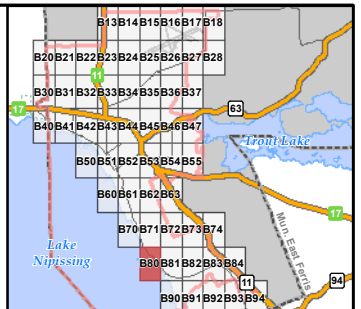
1:6,030 @ Legal Size

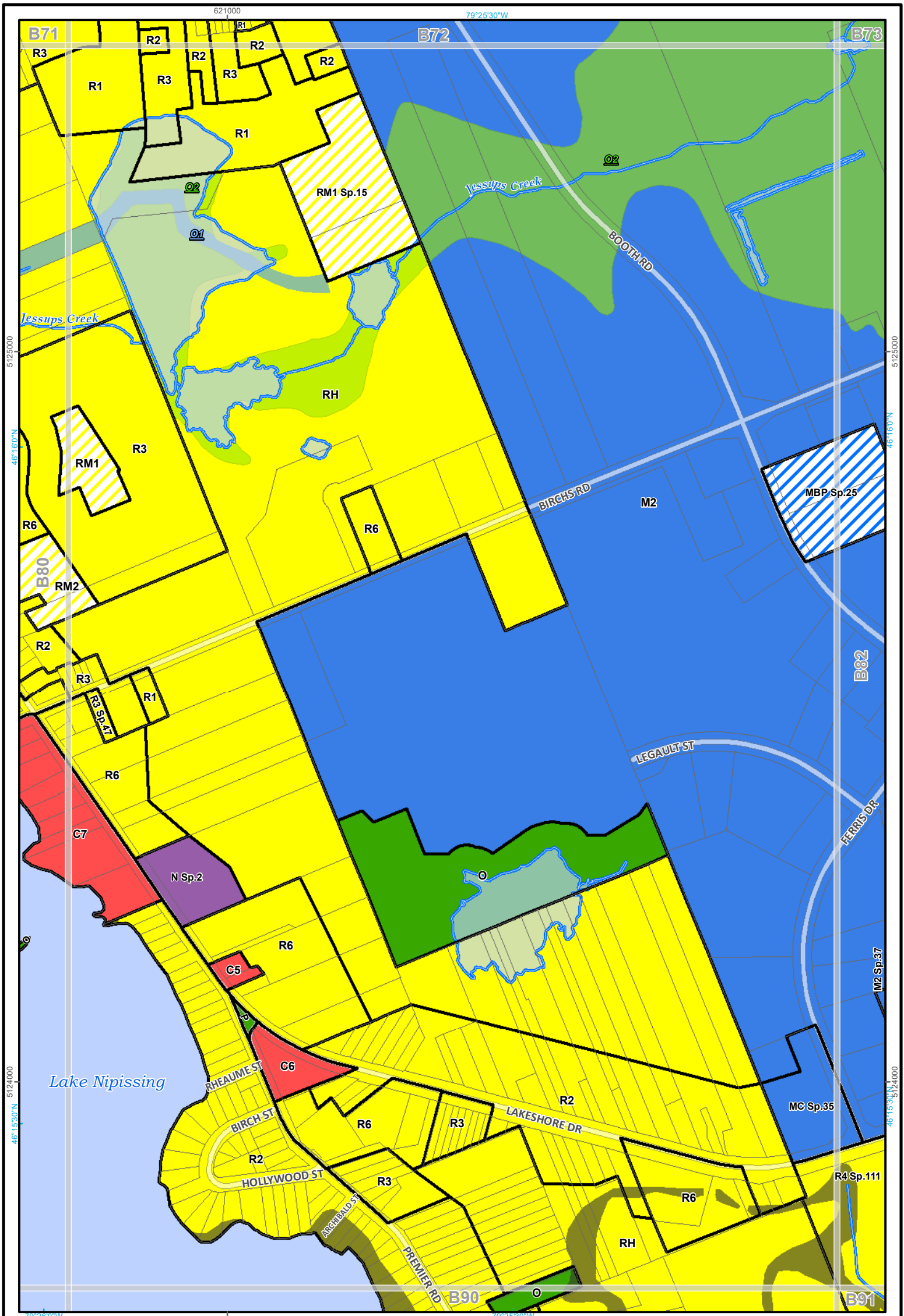
0 50 100 200 m

NORTH BAY
Just North. Enough to be PERFECT!

© City of North Bay, 2024
This map is not a legal plan or survey and should not be used as a navigational aid. The City of North Bay disclaims any liability that may arise from the use of the mapping data.

North American Datum 1983
Universal Transverse Mercator
17 T (Metric)





Constraint Policy Overlay

- Floodway
- Floodplain and Erosion
- Site Plan Control

This is Schedule "B81"
To By-law 2015-30
Passed the ___ day of ___, 2015

Mayor Peter Chirico
City Clerk Karen Mclsaac

Zoning Class

- Rural
- Commercial
- Industrial
- Industrial Bus. Park
- Industrial Holding
- Institutional
- Open Space, Park
- Residential Multiple
- Residential

CITY OF NORTH BAY
ZONING BY-LAW 2015-30

SCHEDULE
B81
August 20, 2024

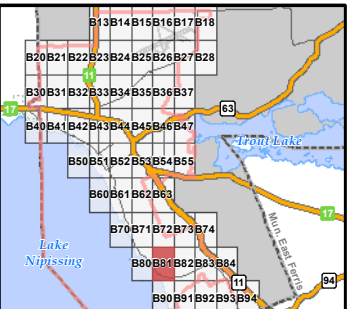
1:6,030 @ Legal Size

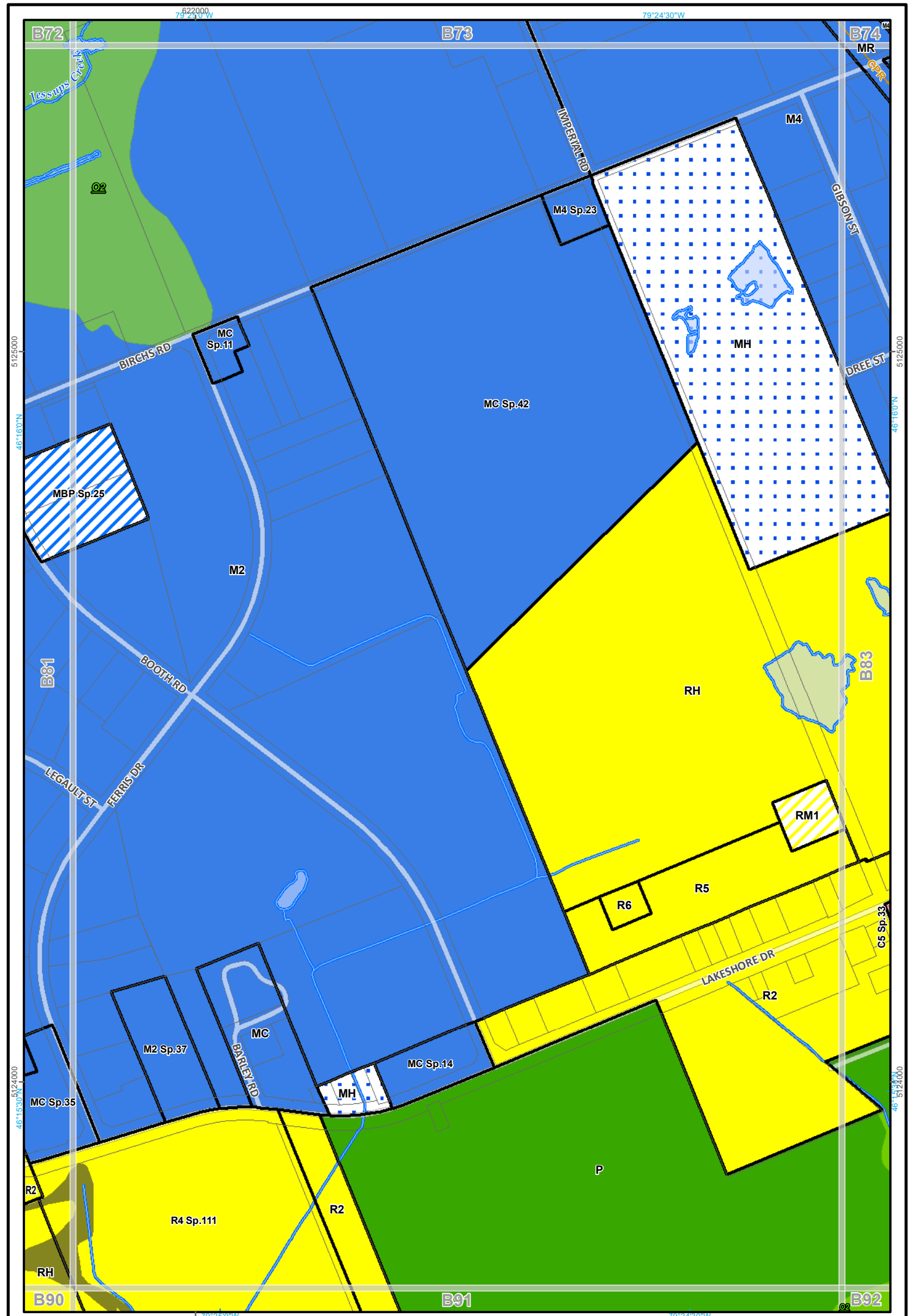
0 50 100 200
m

NORTH BAY
Let's North. Enough to be PERFECT.

© City of North Bay, 2024
This map is not a legal plan or survey and should not be used as a navigational aid. The City of North Bay disclaims any liability that may arise from the use of the mapping data.

North American Datum 1983
Universal Transverse Mercator
17 T (Metric)





Constraint Policy Overlay

- Floodway
- Floodplain and Erosion
- Site Plan Control

This is Schedule "B82"
To By-law 2015-30
Passed the ___ day of ___, 2015

Mayor Peter Chirico
City Clerk Karen McIsaac

Zoning Class

- Rural
- Commercial
- Industrial
- Industrial Bus. Park
- Industrial Holding
- Institutional
- Open Space, Park
- Residential Multiple
- Residential

**CITY OF NORTH BAY
ZONING BY-LAW 2015-30**

**SCHEDULE
B82**

August 20, 2024

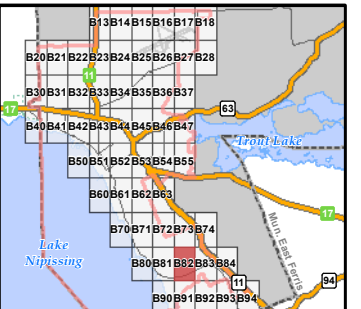
1:6,030 @ Legal Size

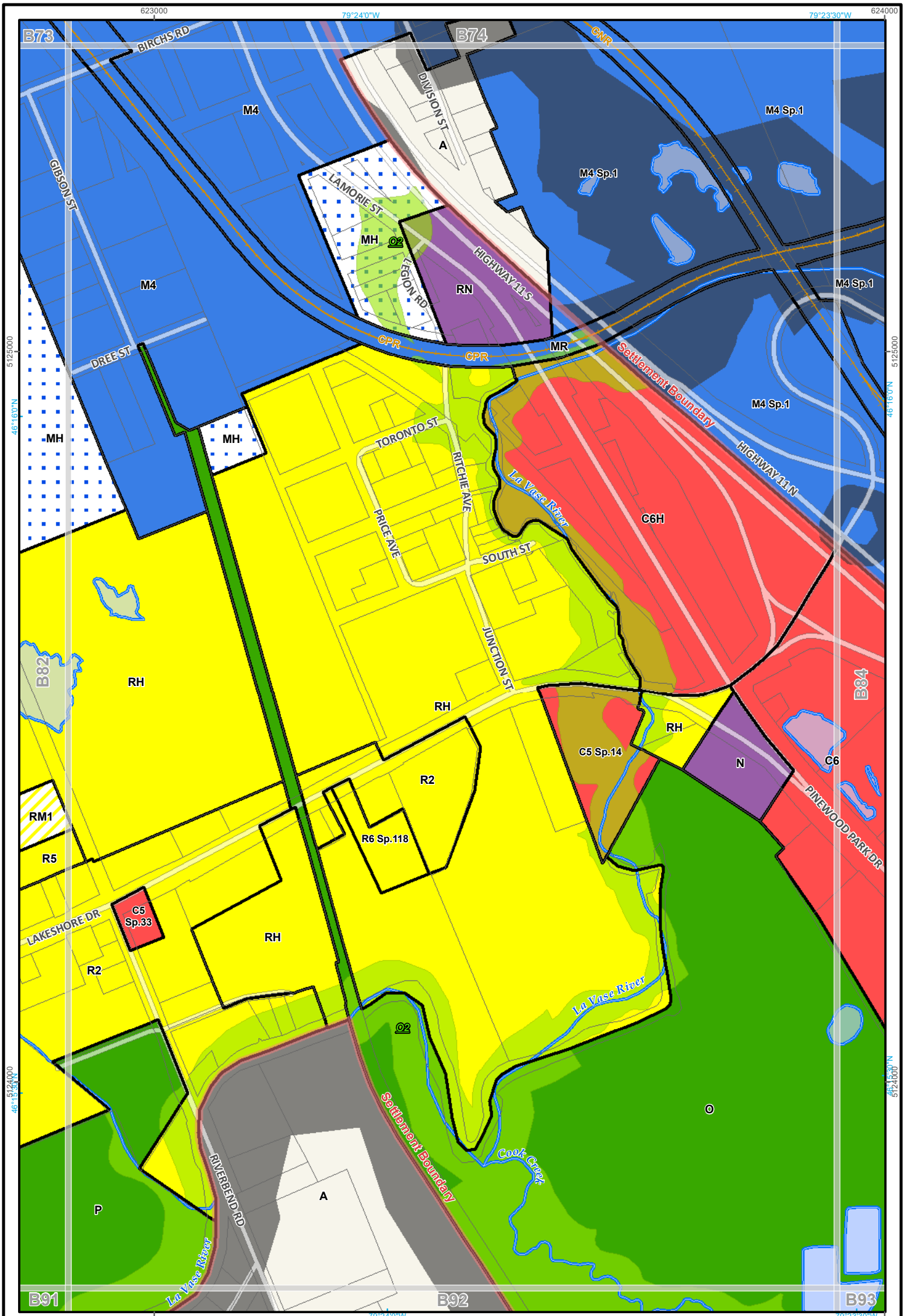
0 50 100 200
m

NORTH BAY
Let's North. Enough to be PERFECT.

© City of North Bay, 2024
This map is not a legal plan or survey and should not be used as a navigational aid. The City of North Bay disclaims any liability that may arise from the use of the mapping data.

North American Datum 1983
Universal Transverse Mercator
17 T (Metric)





Constraint Policy Overlay

- Floodway
- Floodplain and Erosion
- Site Plan Control

This is Schedule "B83"
To By-law 2015-30
Passed the ___ day of ___, 2015

Mayor Peter Chirico
City Clerk Karen McIsaac

Zoning Class

- Rural
- Commercial
- Industrial
- Industrial Bus. Park
- Industrial Holding
- Institutional
- Open Space, Park
- Residential Multiple
- Residential

**CITY OF NORTH BAY
ZONING BY-LAW 2015-30**

**SCHEDULE
B83**

August 20, 2024

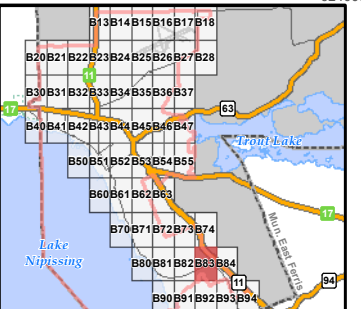
1:6,030 @ Legal Size

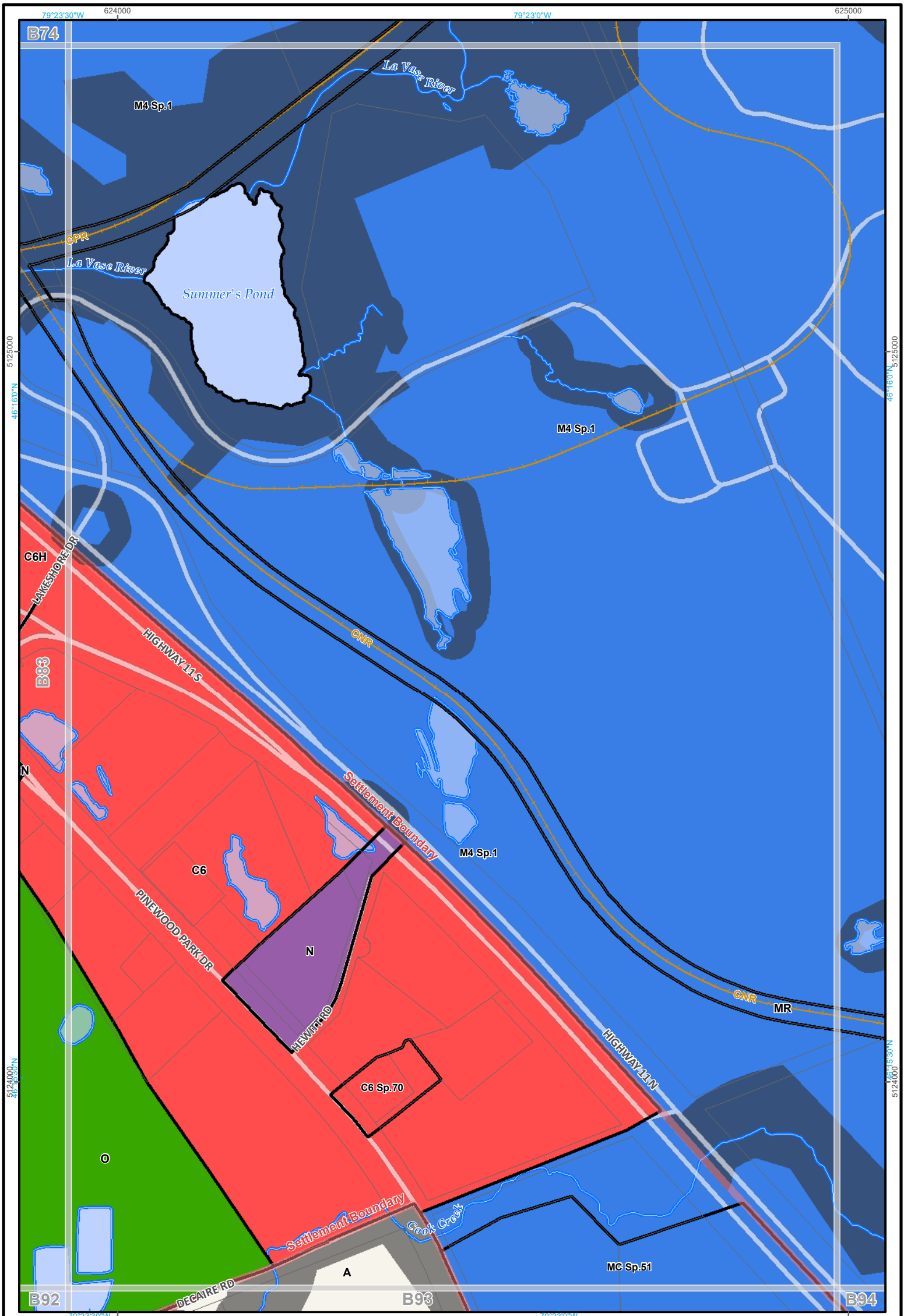
0 50 100 200
N m

NORTH BAY
Just North. Enough to be PERFECT.

© City of North Bay, 2024
This map is not a legal plan or survey and should not be used as a navigational aid. The City of North Bay disclaims any liability that may arise from the use of the mapping data.

North American Datum 1983
Universal Transverse Mercator
17 T (Metric)





Constraint Policy Overlay

- Floodway
- Floodplain and Erosion
- Site Plan Control

This is Schedule "B84"
To By-law 2015-30
Passed the ___ day of ___, 2015

Mayor Peter Chirico
City Clerk Karen Mclsaac

Zoning Class

- Rural
- Commercial
- Industrial
- Industrial Bus. Park
- Industrial Holding
- Institutional
- Open Space, Park
- Residential Multiple
- Residential

**CITY OF NORTH BAY
ZONING BY-LAW 2015-30**

**SCHEDULE
B84**

August 20, 2024

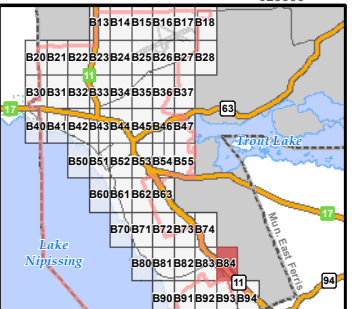
1:6,030 @ Legal Size

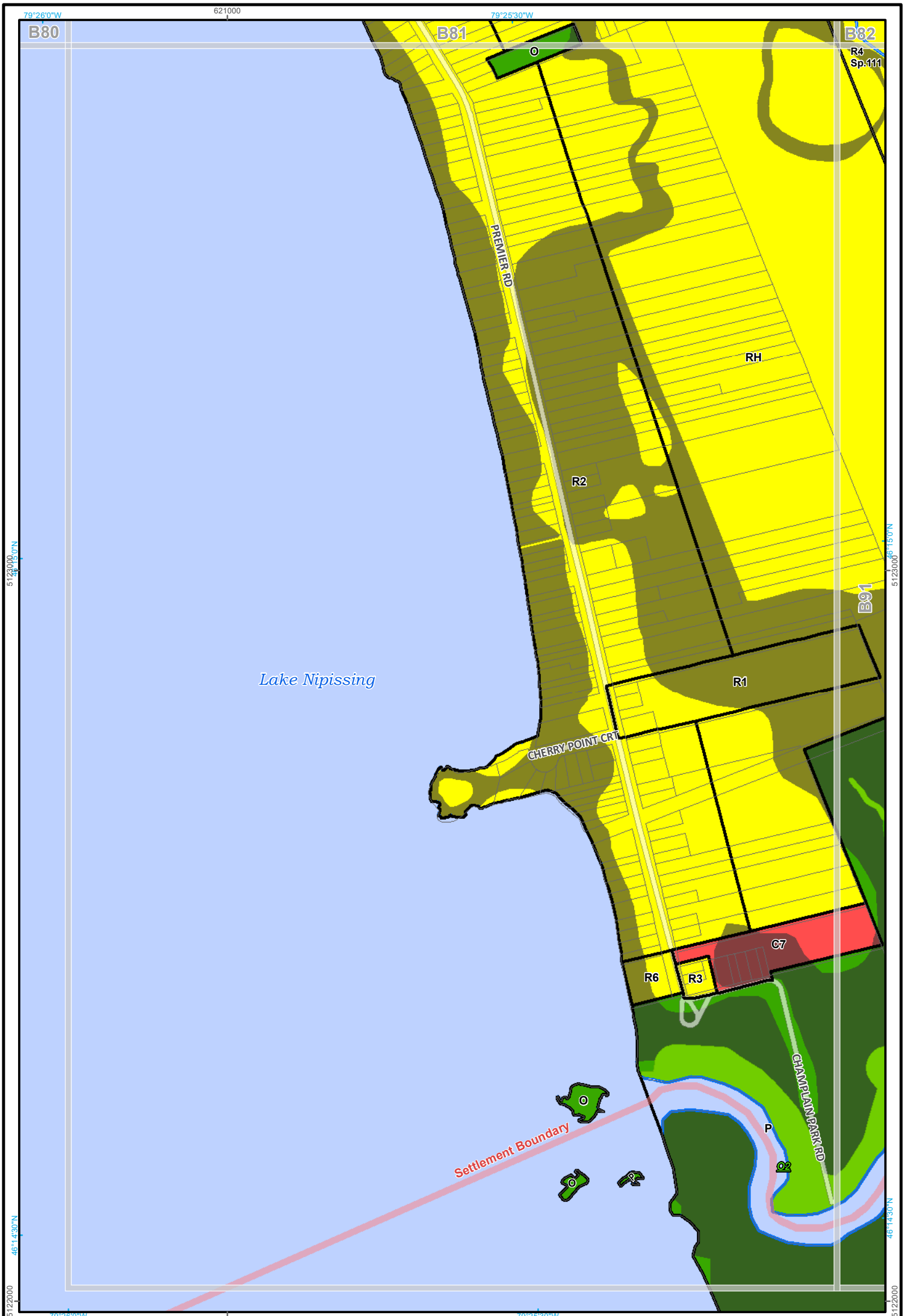
0 50 100 200
m

NORTH BAY
Let's North. Enough to be PERFECT!

© City of North Bay, 2024
This map is not a legal plan or survey and should not be used as a navigational aid. The City of North Bay disclaims any liability that may arise from the use of the mapping data.

North American Datum 1983
Universal Transverse Mercator
17 T (Metric)





Constraint Policy Overlay

- Floodway
- Floodplain and Erosion
- Site Plan Control

This is Schedule "B90"
To By-law 2015-30
Passed the ___ day of ___, 2015

Mayor Peter Chirico
City Clerk Karen McIsaac

Zoning Class

- Rural
- Commercial
- Industrial
- Industrial Bus. Park
- Industrial Holding
- Institutional
- Open Space, Park
- Residential Multiple
- Residential

**CITY OF NORTH BAY
ZONING BY-LAW 2015-30**

**SCHEDULE
B90**

August 20, 2024

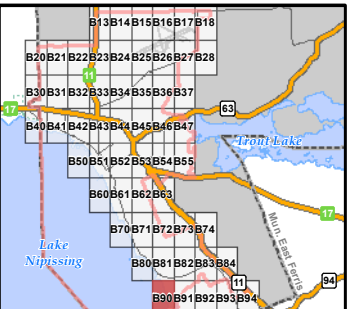
1:6,030 @ Legal Size

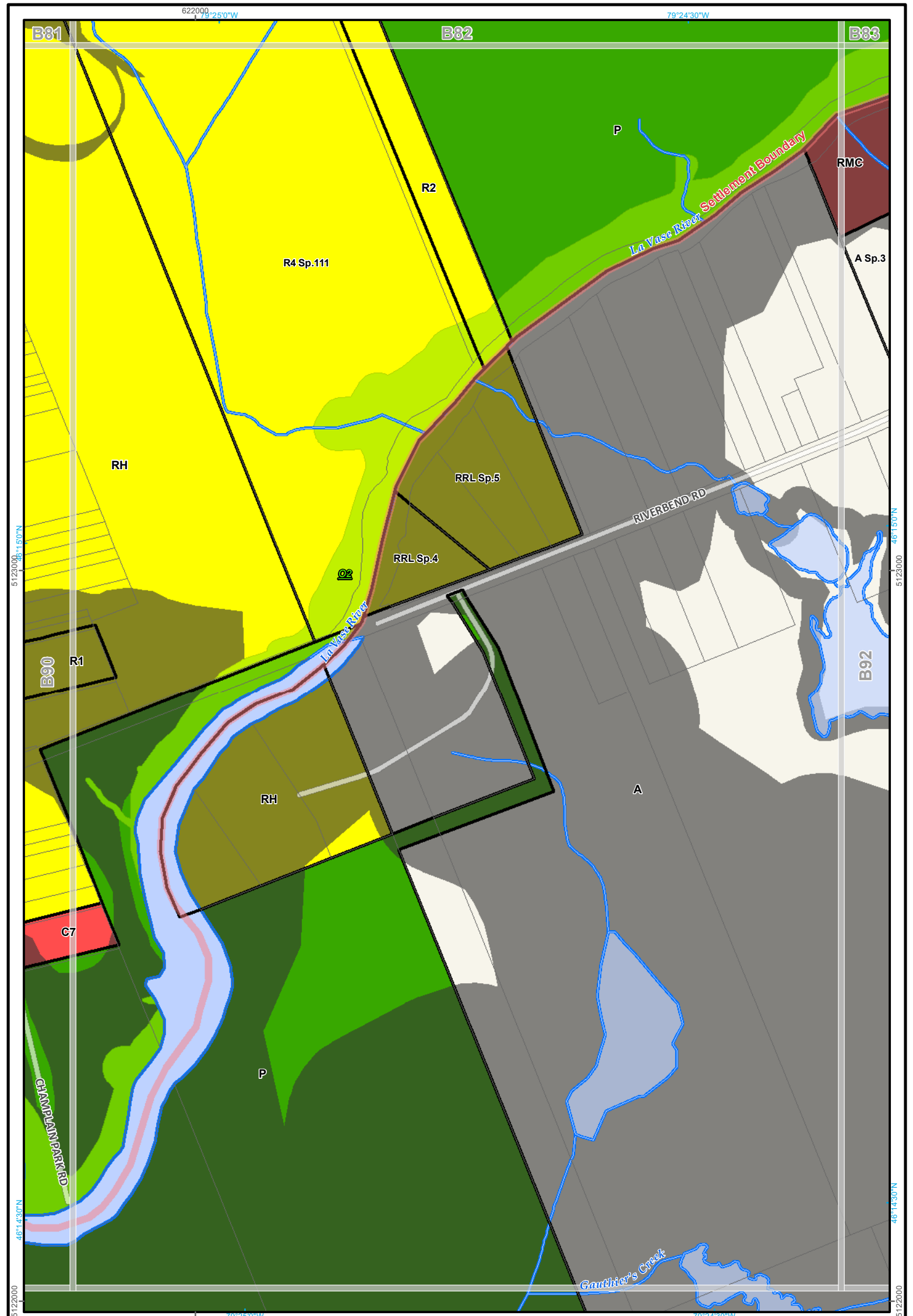
0 50 100 200
m

NORTH BAY
Let's North. Enough to be PERFECT!

© City of North Bay, 2024
This map is not a legal plan or survey and should not be used as a navigational aid. The City of North Bay disclaims any liability that may arise from the use of the mapping data.

North American Datum 1983
Universal Transverse Mercator
17 T (Metric)





Constraint Policy Overlay

- Floodway
- Floodplain and Erosion
- Site Plan Control

This is Schedule "B91"
To By-law 2015-30
Passed the ___ day of ___, 2015

Mayor Peter Chirico
City Clerk Karen McIsaac

Zoning Class

- Rural
- Commercial
- Industrial
- Industrial Bus. Park
- Industrial Holding
- Institutional
- Open Space, Park
- Residential Multiple
- Residential

**CITY OF NORTH BAY
ZONING BY-LAW 2015-30**

**SCHEDULE
B91**

August 20, 2024

1:6,030 @ Legal Size

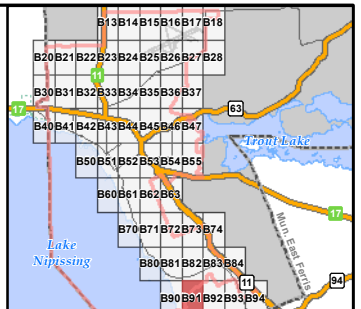
0 50 100 200
m

NORTH BAY
Just North. Enough to be PERFECT.

© City of North Bay, 2024
This map is not a legal plan or survey and should not be used as a navigational aid. The City of North Bay disclaims any liability that may arise from the use of the mapping data.

North American Datum 1983
Universal Transverse Mercator
17 T (Metric)

Page 53 of 56





Constraint Policy Overlay

- Floodway
- Floodplain and Erosion
- Site Plan Control

This is Schedule "B92"
To By-law 2015-30
Passed the ___ day of ___, 2015

Mayor Peter Chirico
City Clerk Karen Mclsaac

Zoning Class

- Rural
- Commercial
- Industrial
- Industrial Bus. Park
- Industrial Holding
- Institutional
- Open Space, Park
- Residential Multiple
- Residential

CITY OF NORTH BAY
ZONING BY-LAW 2015-30

SCHEDULE
B92
August 20, 2024

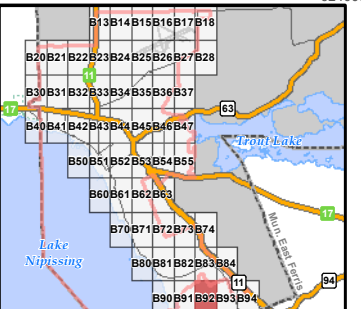
1:6,030 @ Legal Size

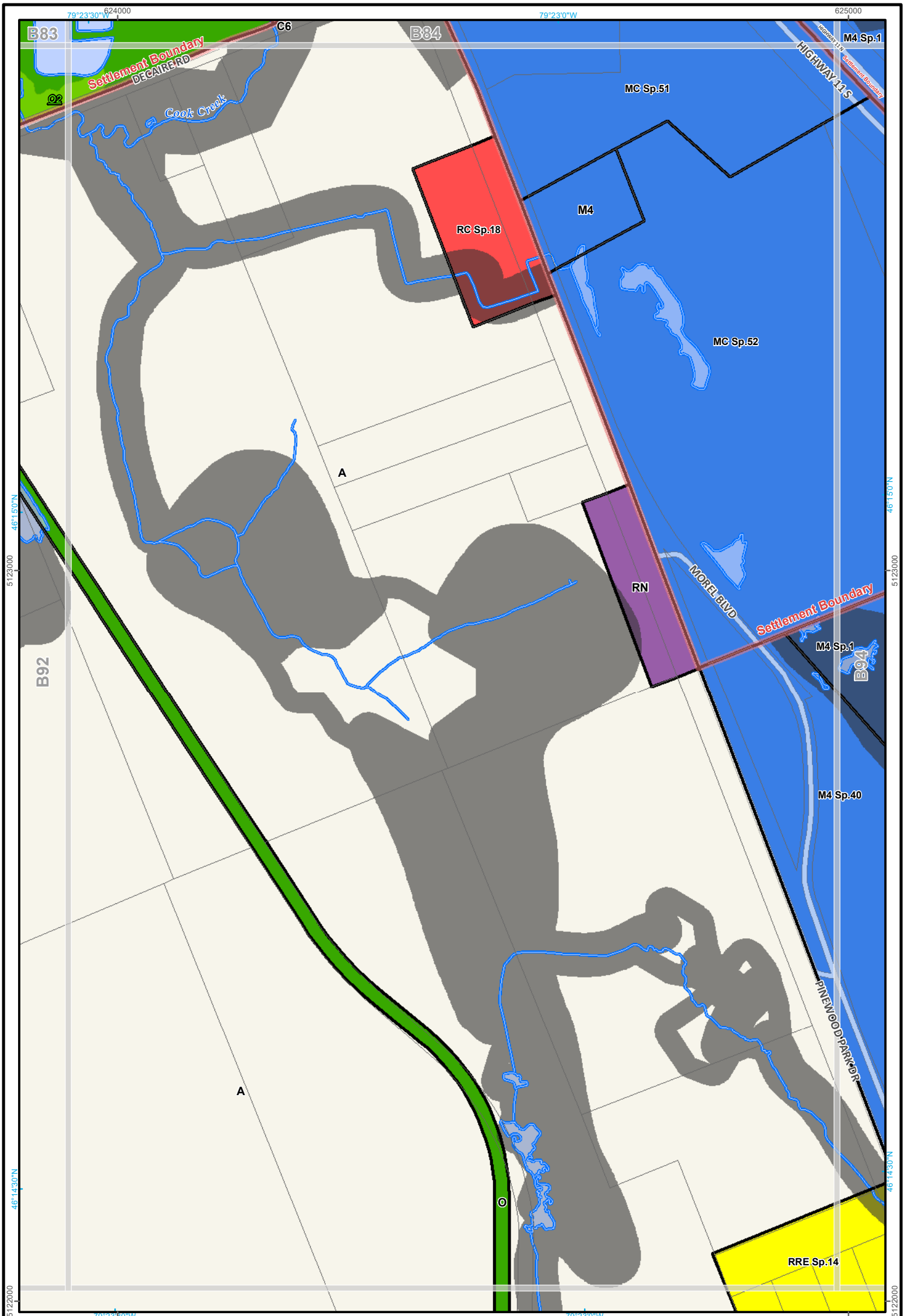
0 50 100 200
m

NORTH BAY
Just North. Enough to be PERFECT!

© City of North Bay, 2024
This map is not a legal plan or survey and should not be used as a navigational aid. The City of North Bay disclaims any liability that may arise from the use of the mapping data.

North American Datum 1983
Universal Transverse Mercator
17 T (Metric)





Constraint Policy Overlay

- Floodway
- Floodplain and Erosion
- Site Plan Control

This is Schedule "B93"
To By-law 2015-30
Passed the ___ day of ___, 2015

Mayor Peter Chirico
City Clerk Karen McIsaac

Zoning Class

- Rural
- Commercial
- Industrial
- Industrial Bus. Park
- Industrial Holding
- Institutional
- Open Space, Park
- Residential Multiple
- Residential

**CITY OF NORTH BAY
ZONING BY-LAW 2015-30**

**SCHEDULE
B93**

August 20, 2024

1:6,030 @ Legal Size

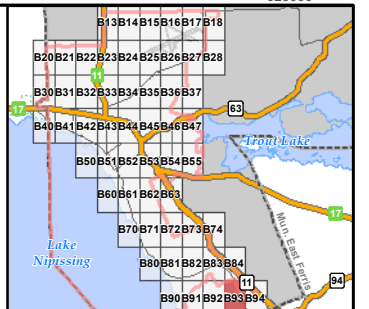
0 50 100 200
m


NORTH BAY
Let's North. Enough to be PERFECT!

© City of North Bay, 2024
This map is not a legal plan or survey and should not be used as a navigational aid. The City of North Bay disclaims any liability that may arise from the use of the mapping data.

North American Datum 1983
Universal Transverse Mercator
17 T (Metric)

Page 55 of 56





Constraint Policy Overlay

- Floodway
- Floodplain and Erosion
- Site Plan Control

This is Schedule "B94"
To By-law 2015-30
Passed the ___ day of ___, 2015

Mayor Peter Chirico
City Clerk Karen McIsaac

Zoning Class

- Rural
- Commercial
- Industrial
- Industrial Bus. Park
- Industrial Holding
- Institutional
- Open Space, Park
- Residential Multiple
- Residential

**CITY OF NORTH BAY
ZONING BY-LAW 2015-30**

**SCHEDULE
B94**

August 20, 2024

1:6,030 @ Legal Size

0 50 100 200
m

NORTH BAY
Fair North. Enough to be PERFECT.

© City of North Bay, 2024
This map is not a legal plan or survey and should not be used as a navigational aid. The City of North Bay disclaims any liability that may arise from the use of the mapping data.

North American Datum 1983
Universal Transverse Mercator
17 T (Metric)

