
  
**1:51,750**  
 Map Projection: Universal Transverse Mercator  
 Map Datum: North America Datum 1983 Zone 17 T (Metric)

0 0.5 1 2 3  
 Kilometres  
 0 0.25 0.5 1 1.5  
 Statute Miles

  
**NORTH BAY**  
 Just North Enough to Be Different

Design and Developed by Planning Services, Engineering and Environmental Services, Parks, Recreation, and Leisure and Information Systems Departments.  
 © City of North Bay











**Data Sources:**  
 City of North Bay GIS  
 Municipal Property Assessment Corporation (MPAC)  
 Ontario Ministry of Natural Resources (OMNR)  
 North Bay Mattawa Conservation Authority (NBMA)

The City of North Bay makes no guarantees, representations or warranties respecting the accuracy, completeness or reliability of the mapping data either expressed or implied.  
 The City of North Bay specifically disclaims any and all liability, including without limitation, consequential and incidental damages, that may arise in any way from the use of or reliance on the mapping data.

This is not a legal plan or survey and is not to be used as a navigational aid.  
 Published Monday, January 23, 2012  
 File: Schedule\_3C\_Environmental\_Constraints\_TLIS\_11x17

**Official Plan Schedule 3C  
Trout Lake Inflowing Streams**

**Trout Lake Inflowing Streams & Symbols**

	Trout Lake Inflowing Stream
	Municipal Boundary
	Settlement Area Boundary
	Trout Lake Watershed
	Lake
	Highway
	Major Road
	River / Creek
	Railway
	Intermittent Water

This schedule forms part of the Official Plan of the City of North Bay.  
 All schedules must be read in conjunction with the text of the Official Plan.

Schedule  
3C