

THE CORPORATION OF THE CITY OF NORTH BAY

BY-LAW NO. 89-97

(621956 ONTARIO LTD./MARKWOOD ESTATES - NORTHSHORE ROAD)

WHEREAS the Council of The Corporation of the City of North Bay has ensured that adequate information has been made available to the public and has held at least one public meeting after due notice for the purpose of informing the public of this By-law.


The Council of The Corporation of the City of North Bay, in accordance with the provisions of the Planning Act, hereby enacts as follows:

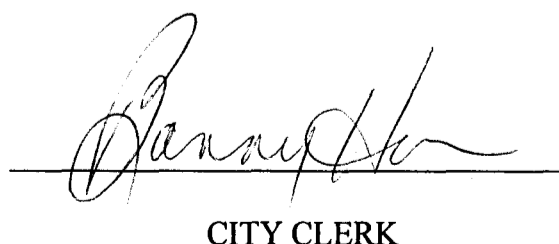
- 1) That the attached Schedules and explanatory text constitute Amendment No. 77 to the Official Plan of the City of North Bay Planning Area and are hereby adopted;
- 2) that the appendices constitute revisions to the appendices only of the Official Plan and shall not constitute part of this Amendment;
- 3) that the Clerk is hereby authorized and directed to apply to the Minister of Municipal Affairs and Housing for approval of the aforementioned Amendment No. 77 to the Official Plan of the Planning Area of the City of North Bay, and
- 4) that this By-law shall come into force upon the approval of the Minister of Municipal Affairs and Housing or the Ontario Municipal Board.

READ A FIRST TIME IN OPEN COUNCIL THE 8th DAY OF September
199 7.

READ A SECOND TIME IN OPEN COUNCIL THE 20th DAY OF October
199 7.

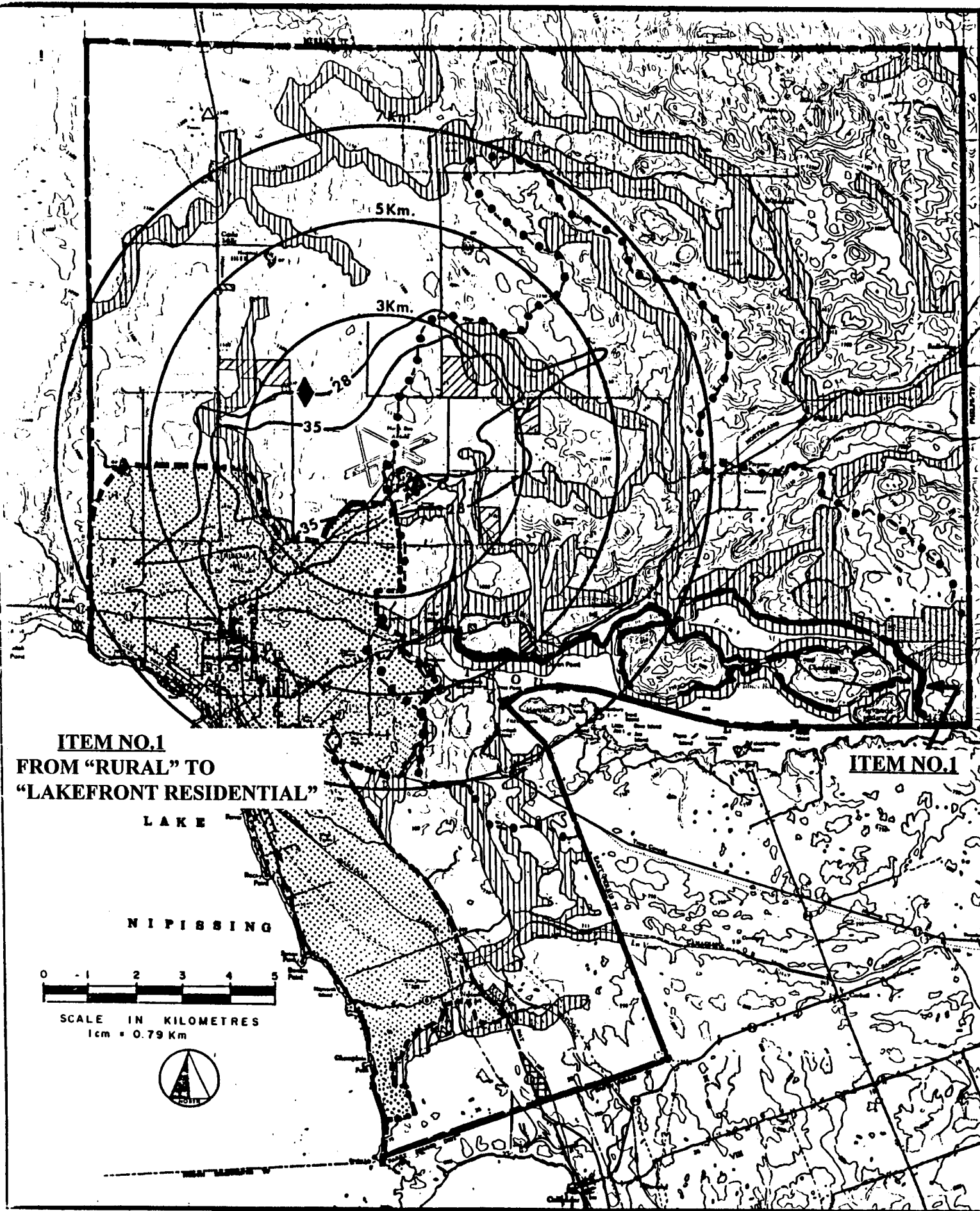
READ A THIRD TIME IN OPEN COUNCIL AND PASSED THIS 20th DAY
OF October 199 7.


MAYOR


CITY CLERK

AMENDMENT NO.77

SCHEDULE 77-A




ITEM NO.1
FROM "RURAL" TO
"LAKEFRONT RESIDENTIAL"

ITEM NO.1

LAKE

NIPISSING



SCALE IN KILOMETRES
 1cm = 0.79 Km



Legend



URBAN AREA



RURAL AREA



LAKEFRONT RESIDENTIAL USE

—●—●— TROUT LAKE WATERSHED



RURAL COMMERCIAL



ESTATE DEVELOPMENT



RESTRICTED INDUSTRY



OPEN LANDFILL



CLOSED LANDFILL



RURAL MOBILE HOME PARK



FLOOD / EROSION POLICY AREA

**URBAN
 -RURAL
 AREAS**

SCHEDULE

A

NORTH BAY OFFICIAL PLAN

64 - 030 - 00

AMENDMENT NO.77

SCHEDULE 77-B

