

1:42,000
 Map Projection: Universal Transverse Mercator
 Map Datum: North American Datum 1983 Zone 17 T (Metric)

Metres
 0 290 580 1,160 1,740 2,320

Statute Miles
 0 0.15 0.3 0.6 0.9


NORTH BAY
 Just North Enough to be PERFECT

Designed and Developed by Planning Services, Engineering and Environmental Services, Parks, Recreation, and Leisure, and Information Systems Departments.
 © City of North Bay

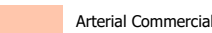
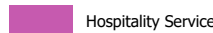

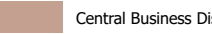

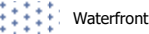


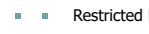
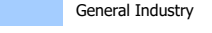

Data Sources:
 City of North Bay GIS
 Municipal Property Assessment Corporation (MPAC)
 Ontario Ministry of Natural Resources (OMNR)
 North Bay Mattawa Conservation Authority (NBMCA)

The City of North Bay makes no guarantees, representations or warranties respecting the accuracy, completeness or reliability of the mapping data either expressed or implied. The City of North Bay specifically disclaims any and all liability, including without limitation, consequential and incidental damages, that may arise in any way from the use of or reliance on the mapping data.

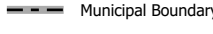
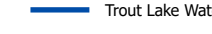
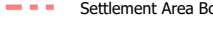


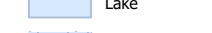

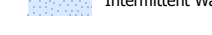

This is not a legal plan or survey and is not to be used as a navigational aid.
 Published 15-Jun-26
 File: AP00023_OfficialPlansSchedules.aprx

Official Plan Schedule 1 Settlement Area

Land Use Class


 Arterial Commercial	 Hospitality Service	 Residential
 Central Business District	 Institutional	 Waterfront
 District Commercial	 Open Space	 Restricted Residential
 General Industry	 Regional Commercial	


Symbols

 Municipal Boundary	 Trout Lake Watershed
 Settlement Area Boundary	 River / Creek
 Airport Protection Zone	 Lake
 Highway	 Intermittent Water
 Major Road	

Noise Exposure Forecast (2032)

Civil With Day Night Flight Training

 Contour 25

 Contour 30

This schedule forms part of the Official Plan of the City of North Bay.
 All schedules must be read in conjunction with the text of the Official Plan.

Schedule 1