

THE CORPORATION OF THE CITY OF NORTH BAY

BY-LAW NO. 30-91

WHEREAS the Council of The Corporation of the City of North Bay has ensured that adequate information has been made available to the public, and has held one public meeting after due notice for the purpose of informing the public of this By-law concerning Floodplain Management policies;

The Council of The Corporation of the City of North Bay, in accordance with the provisions of The Planning Act, hereby enacts as follows:

- 1) That the attached Schedules and explanatory text constitute Amendment No. 64 to the Official Plan of the City of North Bay Planning Area and are hereby adopted;
- 2) that the appendices constitute revisions to the appendices only of the Official Plan and shall not constitute part of this Amendment;
- 3) that the Clerk is hereby authorized and directed to apply to the Minister of Municipal Affairs for approval of the aforementioned Amendment No. 64 to the Official Plan of the Planning Area of the City of North Bay, and
- 4) that this By-law shall come into force upon the approval of the Minister of Municipal Affairs or the Ontario Municipal Board.

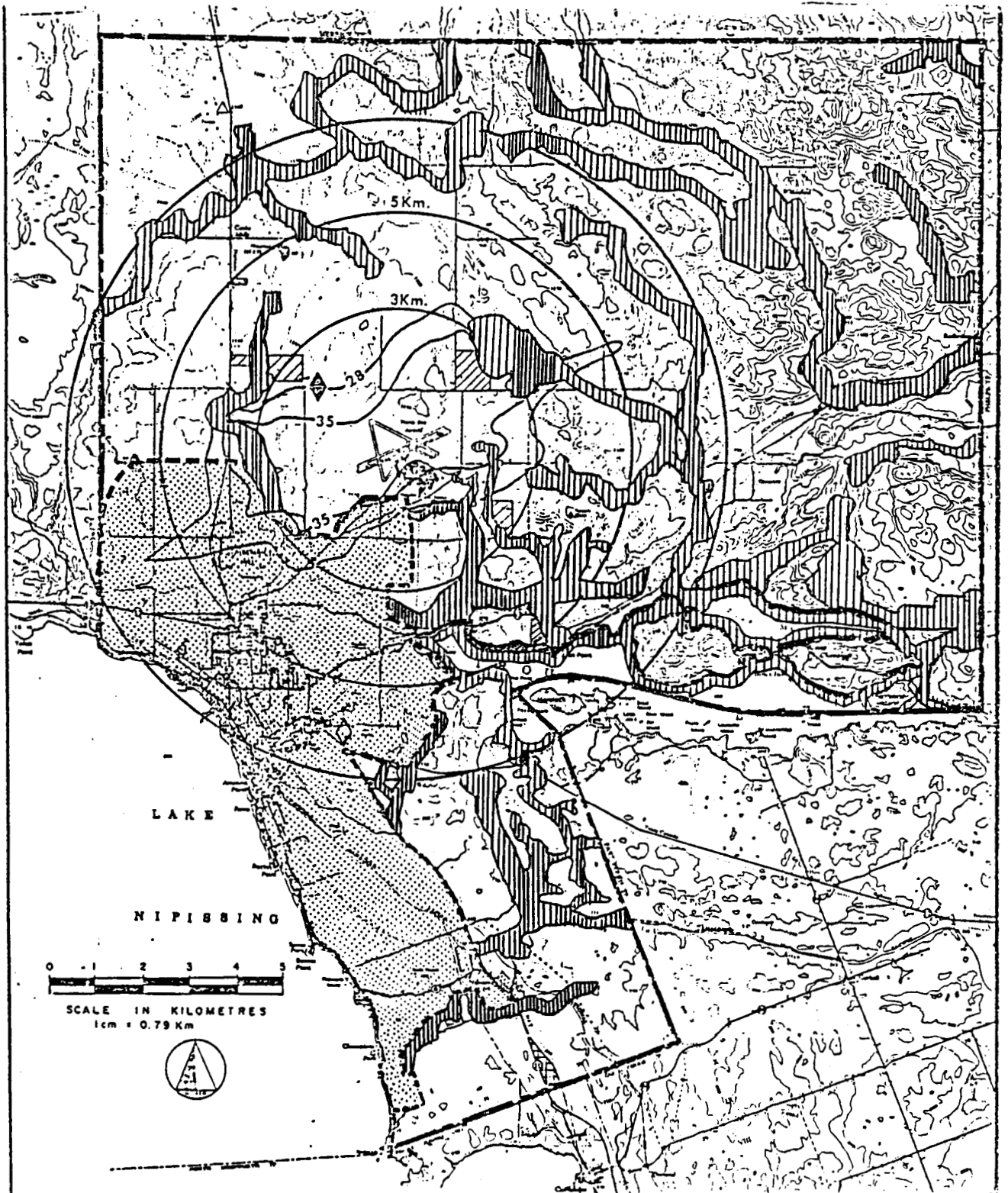
READ A FIRST TIME IN OPEN COUNCIL THE 18TH DAY OF FEBRUARY 1991 .  
READ A SECOND TIME IN OPEN COUNCIL THE 15TH DAY OF APRIL 1991 .  
READ A THIRD TIME IN OPEN COUNCIL AND PASSED THIS 15TH DAY OF  
APRIL 1991 .

  
MAYOR

  
DEPUTY CITY CLERK

# AMENDMENT NO. 64

## Schedule 64-A

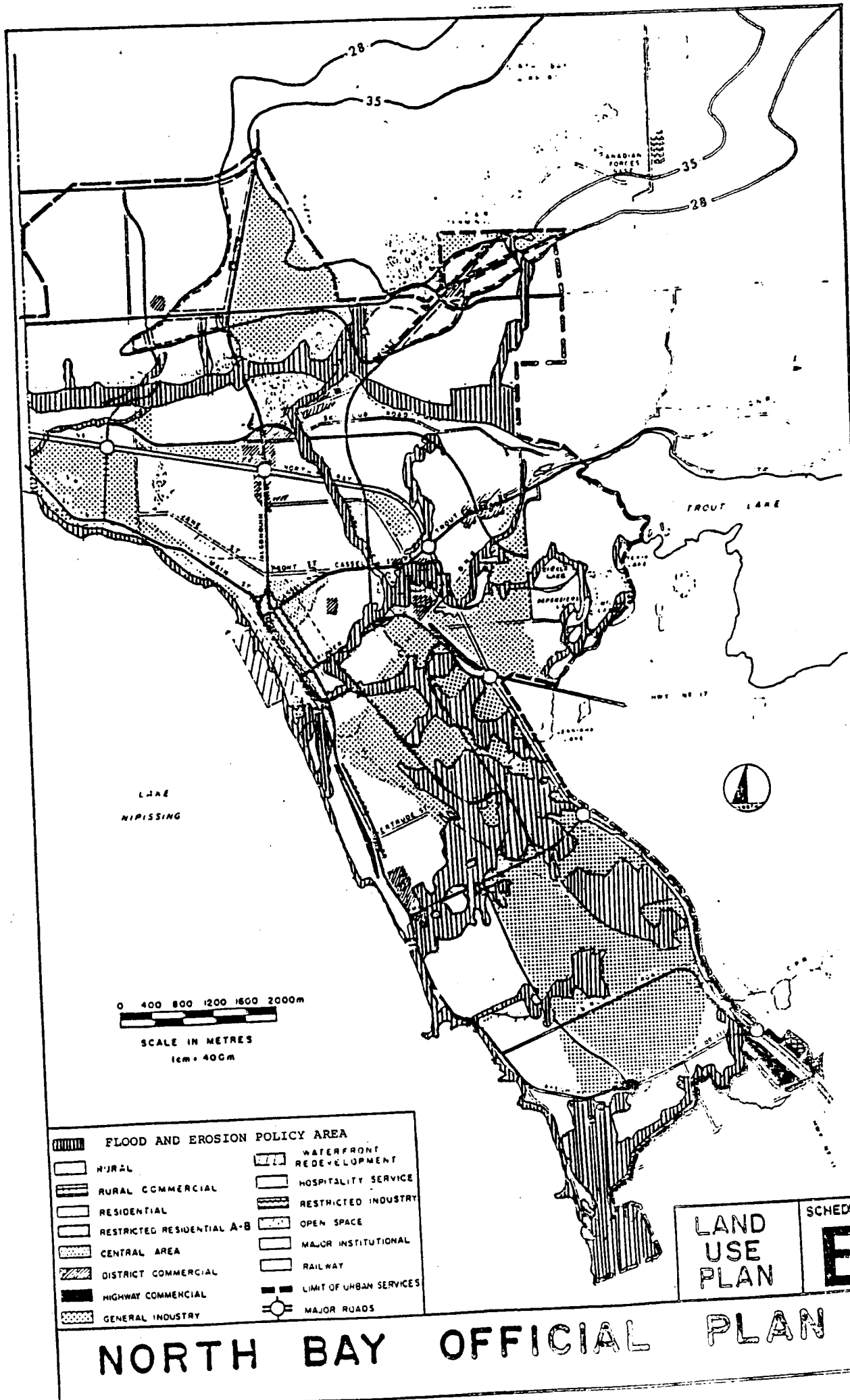


Legend		RURAL COMMERCIAL ESTATE DEVELOPMENT RESTRICTED INDUSTRY LAKEFRONT RESIDENTIAL USE	OPEN LANDFILL CLOSED LANDFILL RURAL MOBILE HOME PARK FLOOD AND EROSION POLICY AREA	<b>URBAN -RURAL AREAS</b>	SCHEDULE <b>A</b>
--------	--	--	---	-----------------------------------	----------------------

# NORTH BAY OFFICIAL PLAN

# AMENDMENT NO. 64

## Schedule 64 B



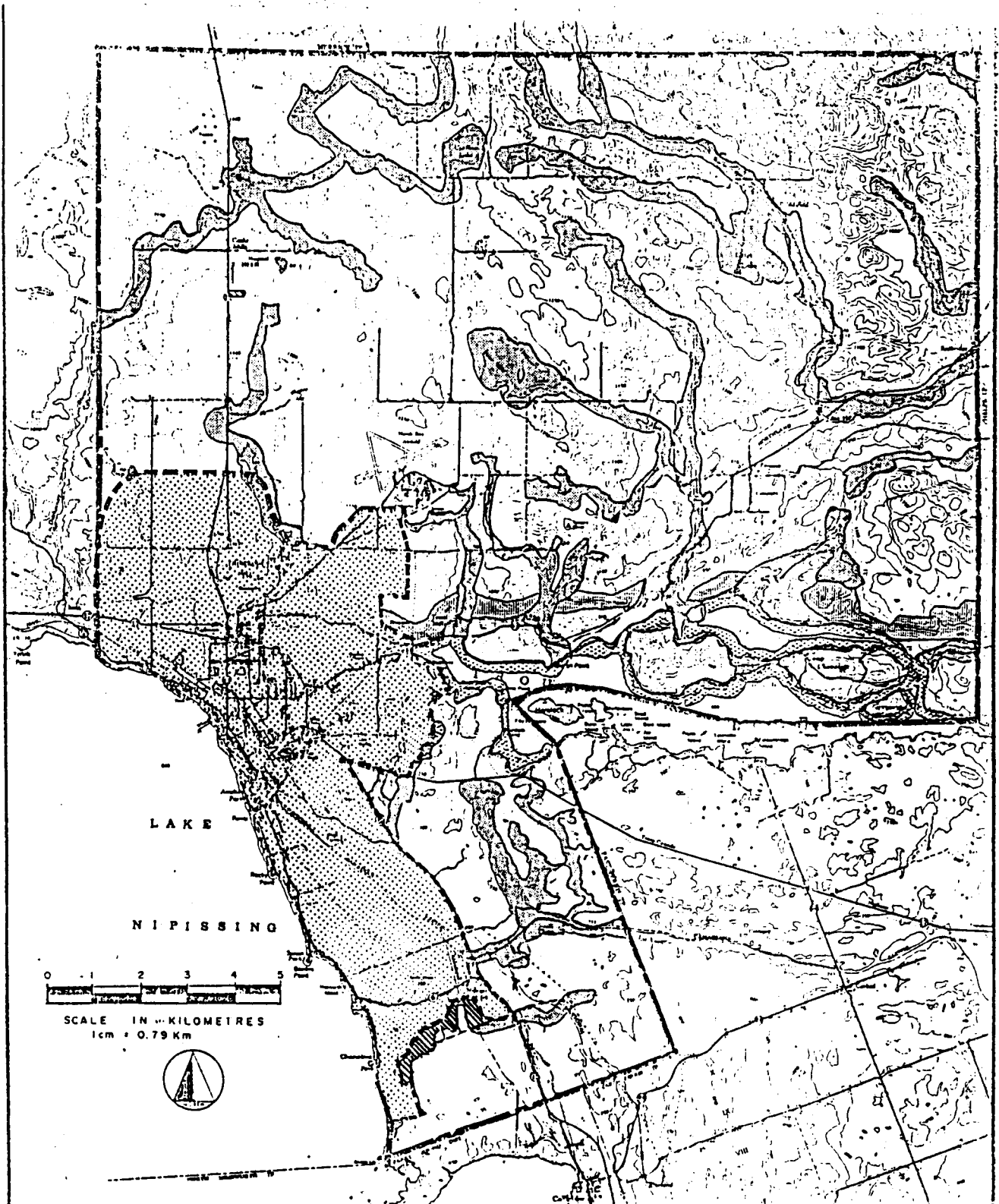
NORTH BAY OFFICIAL PLAN

LAND USE PLAN

SCHEDULE **B**

# AMENDMENT NO. 64

## Schedule 64C



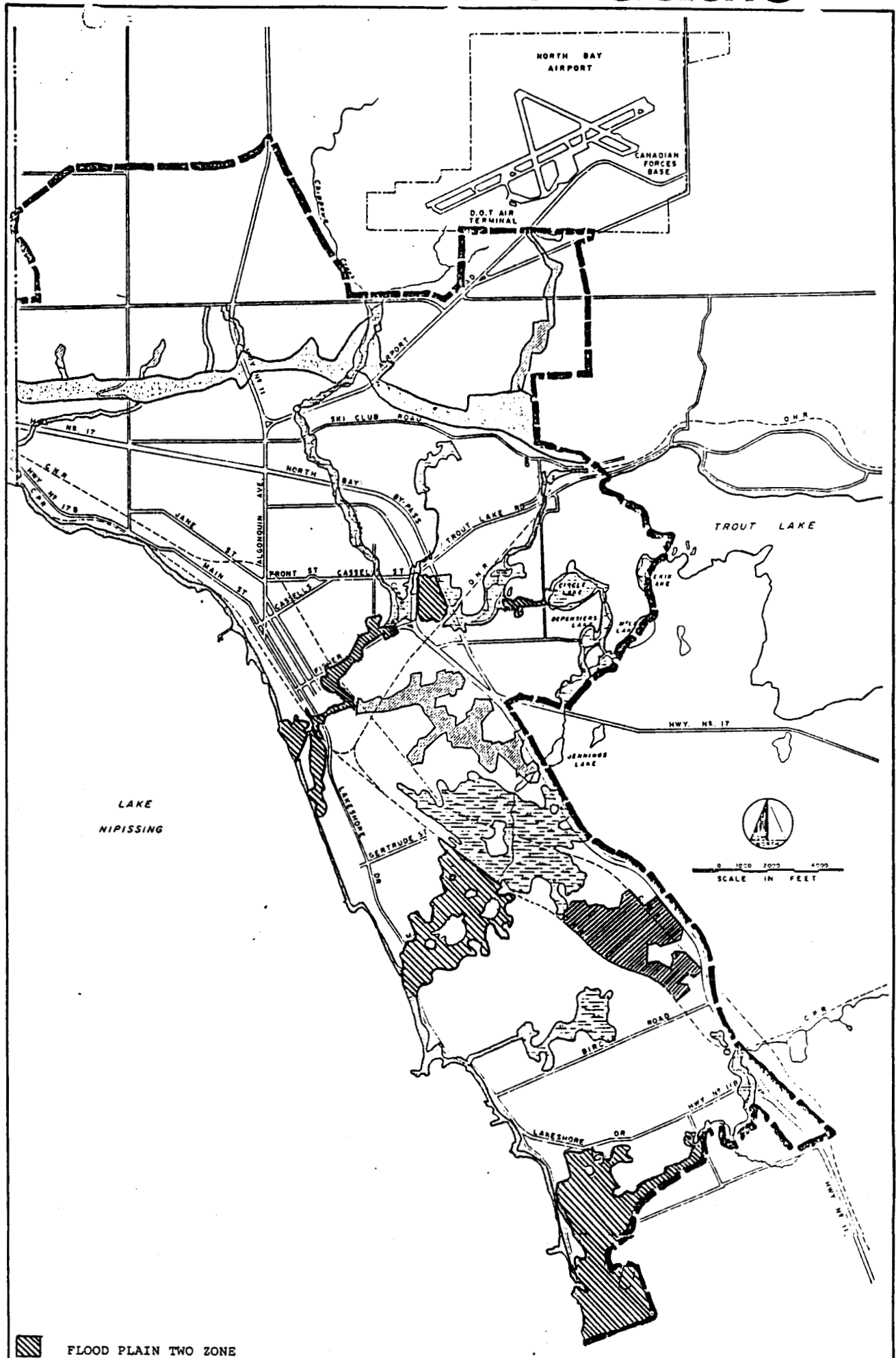
Legend			RURAL ENVIRONMENTAL PROTECTION AREAS	SCHEDULE C 1
	URBAN AREA			
	RURAL AREA		FLOODPLAIN TWO ZONE	
	FLOOD / EROSION ONE ZONE		NORTH BAY ESCARPMENT	








# NORTH BAY OFFICIAL PLAN

PREPARED BY CITY OF NORTH BAY PLANNING DEPARTMENT - JULY 1985

# AMENDMENT NO.64

## Schedule 64D



-  FLOOD PLAIN TWO ZONE
-  URBAN SERVICE BOUNDARY
-  FLOOD EROSION - ONE ZONE
-  FLOOD PLAIN - SPECIAL POLICY AREA
-  FLOOD AND EROSION DEVELOPMENT CONSTRAINT
-  NORTH BAY ESCARPMENT
-  INLAND LAKE POLICY

URBAN ENVIRONMENTAL  
PROTECTION AREAS

SCHEDULE  
**C2**

# NORTH BAY OFFICIAL PLAN